

Victorian bus zones and maps



Effective 1 January 2026



PART 1 – Metropolitan Bus Services

Zones for Melbourne Metropolitan bus routes

Maps showing the bus routes specified below are available for inspection at the PTV Hub at Southern Cross Station, or on the Transport Victoria website transport.vic.gov.au (or a website maintained by the Department of Transport).

To find the locations of zone boundaries refer to the relevant map or the list below.

The following bus routes are entirely within Zone 1:

202, 223, 232, 234, 235, 236, 237, 246, 251, 401, 402, 403, 404, 406, 407, 409, 431, 432, 467, 468, 472, 503, 504, 505, 506, 508, 509, 510, 512, 524, 526, 604, 605, 606, 609.

The following bus routes are entirely within Zone 2:

150, 151, 152, 153, 160, 161, 166, 167, 170, 180, 181, 182, 190, 191, 192, 194, 201, 270, 271, 273, 279, 280, 281, 282, 293, 295, 343, 356, 357, 358, 364, 370, 381, 382, 383, 384, 385, 386, 387, 388, 389, 390, 417, 418, 419, 421, 423, 424, 425, 426, 439, 441, 443, 444, 452, 454, 453, 455, 457, 458, 459, 460, 461, 462, 463, 475, 481, 484, 485, 486, 487, 488, 489, 494, 495, 496, 497, 498, 501, 511, 518, 525, 528, 529, 532, 533, 537, 538, 540, 541, 543, 544, 554, 557, 558, 585, 559, 564, 569, 570, 577, 578, 579, 580, 582, 631, 663, 664, 668, 669, 670, 671, 672, 675, 677, 679, 680, 681, 682, 685, 686, 687, 688, 689, 690, 691, 693, 694, 695, 695 F, 696, 697, 699, 705, 706, 708, 709, 732, 735, 736, 737, 738, 740, 745, 745 A-D, 753, 754, 755, 757, 758, 760, 765, 768, 770, 771, 772, 773, 774, 775, 776, 777, 778, 779, 780, 782, 783, 789, 790, 791, 792, 795, 796, 798, 799, 813, 814, 816, 823, 824, 825, 828, 831, 832, 833, 834, 835, 836, 837, 838, 839, 840, 841, 842, 843, 844, 845, 846, 847, 848, 850, 857, 858, 861, 863, 885, 888, 889, 890, 891, 892, 893, 894, 895, 897, 898, 899, 901, 925, 926, 927, 928, 929, FlexiRide Rowville, Lilydale, Croydon, Mooroolbark and Melton South.

The following bus routes are entirely within the overlap between Zones 1 and 2:

301, 490, 550, 551, 553, 601, 700.

The following bus routes are within Zone 1 and include the Zone 1/2 overlap on the portions of the route indicated:

Route	
216	Overlaps with Zone 2 for all stops along the route west of and including Duke Street (Sunshine).
220	Overlaps with Zone 2 for all stops along the route west of and including Duke Street (Sunshine).
250	Overlaps with Zone 2 for all stops along the route north-east of and including Bell Street (Heidelberg West).
350	Overlaps with Zone 2 for all stops along the route north of and including Bell Street (Heidelberg West).
410	Overlaps with Zone 2 for all stops along the route west of Caroline Chisholm College and south of Duke Street/Hampshire Road intersection (Braybrook).
411	Overlaps with Zone 2 for all stops along the route west of and including Pier Street (Altona).
412	Overlaps with Zone 2 for all stops along the route west of and including Pier Street (Altona).
414	Overlaps with Zone 2 for all stops along the route west of and including Grieve Parade (Brooklyn).
415	Overlaps with Zone 2 for all stops along the route west of and including Pier Street (Altona).
465	Overlaps with Zone 2 for all stops along the route west of Knighton Avenue (Airport West).

Route	
471	Overlaps with Zone 2 for all stops along the route west of and including Duosa Road (Altona North).
527	Overlaps with Zone 2 for all stops along the route north of and including Gaffney Street (Pascoe Vale).
534	Overlaps with Zone 2 for all stops along the route west of Sydney Road (Coburg).
546	Overlaps with Zone 2 for all stops along the route north of Banksia Street (Heidelberg).
548	Overlaps with Zone 2 for all stops along the route north of Bell Street (Heidelberg Heights).
549	Overlaps with Zone 2 for all stops along the route north of Bell Street (Heidelberg West).
567	Overlaps with Zone 2 for all stops along the route north of and including Murray Road (Preston).
625	Overlaps with Zone 2 for all stops along the route east of and including Poath Road (Hughesdale).
626	Overlaps with Zone 2 for all stops along the route south of and including North Road (Ormond).
630	Overlaps with Zone 2 for all stops along the route east of and including Ormond Railway Station.
The following bus routes are within Zone 2 and include the Zone 1/2 overlap on the portion of the route indicated:	
154	Overlaps with Zone 1 for all stops along the route south of Fitzgerald Rd/Leakes Rd intersection (Laverton).
285	Overlaps with Zone 1 for all stops along the route north, west and south of Doncaster Road/ Walnut Road intersection (Balwyn North).
400	Overlaps with Zone 1 for all stops along the route south of Westgate Drive (Laverton North) and east of Sydney Street (Sunshine) intersection.
420	Overlaps with Zone 1 for all stops along the route east of Anderson Road and Glengala Road (Sunshine) intersection.
422	Overlaps with Zone 1 for all stops along the route east of Sydney Road (Sunshine).
427	Overlaps with Zone 1 for all stops along the route east of the Forrest and Sydney streets (Sunshine) intersection.
428	Overlaps with Zone 1 for all stops along the route east of the Wright Street and Fairburn Road (Sunshine) intersection.
456	Overlaps with Zone 1 for all stops along the route east of Sydney Street and Ballarat Road intersection (Sunshine).
478	Overlaps with Zone 1 for all stops along the route south of Westfield Drive (Airport West).
479	Overlaps with Zone 1 for all stops along the route south of Westfield Drive (Airport West).
482	Overlaps with Zone 1 for all stops along the route south of Westfield Drive (Airport West).
517	Overlaps with Zone 1 for all stops along the route west of Lower Plenty Road/ Waiora Road (Heidelberg Heights).
531	Overlaps with Zone 2 for all stops along the route south of Fawkner Railway Station.

Route	
536	Overlaps with Zone 1 for all stops along the route west of Widford and Melbourne Street intersection (Glenroy).
542	Overlaps with Zone 1 for all stops along the route south of and including Clovelly Avenue (Glenroy).
555	Overlaps with Zone 1 for all stops along the route south of and including The Broadway (Reservoir).
556	Overlaps with Zone 1 for all stops along the route south of Carrol Street (Reservoir).
566	Overlaps with Zone 1 for all stops along the route south of O'Connell Street (Kingsbury).
701	Overlaps with Zone 1 for all stops along the route north of and including North Road (Hughesdale) and all stops north of and including Jasper Road/Centre Road intersection (Bentleigh).
703	Overlaps with Zone 1 for all stops along the route west of Monash Medical Centre (Moorabbin).
704	Overlaps with Zone 1 for all stops along the route North of North Road (Huntingdale).
733	Overlaps with Zone 1 for all stops along the route north of North Road (Oakleigh).
734	Overlaps with Zone 1 for all stops along the route west of Warrigal Road (Ashwood).
742	Overlaps with Zone 1 for all stops along the route west of Garnett Street/Huntingdale Road intersection (Huntingdale).
766	Overlaps with Zone 1 for all stops along the route west of Mont Albert Railway Station.
767	Overlaps with Zone 1 for all stops along the route between Warrigal Road/Waverley Road intersection (Chadstone) and North Road/Poath Road intersection (Hughesdale).
800	Overlaps with Zone 1 for all stops along the route west of and including Monash University (Clayton).
802	Overlaps with Zone 1 for all stops along the route west of and including Monash University (Clayton).
804	Overlaps with Zone 1 for all stops along the route west of and including Monash University (Clayton).
811	Overlaps with Zone 1 for all stops along the route north of Dendy Street (Brighton).
812	Overlaps with Zone 1 for all stops along the route north of Dendy Street (Brighton).
862	Overlaps with Zone 1 for all stops along the route west of and including Monash University (Clayton).
902	Overlaps with Zone 1 for all stops along the route south of Airport West Shopping Centre (Airport West).

Parts of the following bus routes are within Zone 1 and parts are within Zone 2 as indicated. Note that most of the following routes include zone overlaps with Zones 1 and 2:

Route	
200	<p>Zone 1 applies for all stops along the route west of Kampman Street (Bulleen).</p> <p>Zone 2 applies for all stops along the route east of Kilby and Bulleen Road intersection (Balwyn North).</p>

Route	
207	<p>Zone 1 applies for all stops along the route west of Balwyn and Doncaster intersection (Bulleen).</p> <p>Zone 2 applies for all stops along the route east of and including Bulleen and Doncaster Road intersection (Balwyn North).</p>
215	<p>Zone 1 applies for all stops along the route east of and including Sydney Street (Albion).</p> <p>Zone 2 applies for all stops along the route west of and including Duke Street (Sunshine)</p>
302	<p>Zone 1 applies for all stops along the route west of and including Balwyn Road (Balwyn).</p> <p>Zone 2 applies for all stops along the route east of Belford Road (Kew East).</p>
303	<p>Zone 1 applies for all stops along the route west of and including Bulleen Road (Bulleen).</p> <p>Zone 2 applies for all stops along the route east of Hoddle and Truro streets intersection (Abbotsford).</p>
304	<p>Zone 1 applies for all stops along the route west of Balwyn Road (Balwyn North).</p> <p>Zone 2 applies for all stops along the route east of Belford Road (Kew East).</p>
305	<p>Zone 1 applies for all stops along the route west of and including Bulleen Road (Bulleen).</p> <p>Zone 2 applies for all stops along the route east of Hoddle and Truro streets intersection (Abbotsford).</p>
309	<p>Zone 1 applies for all stops along the route west of and including Bulleen Road (Bulleen).</p> <p>Zone 2 applies for all stops along the route east of Hoddle and Truro streets intersection (Abbotsford).</p>
318	<p>Zone 1 applies for all stops along the route west of and including Bulleen Road (Bulleen).</p> <p>Zone 2 applies for all stops along the route east of Hoddle and Truro streets intersection (Abbotsford).</p>
408	<p>Zone 1 applies for all stops along the route east of Furlong and St Albans Road intersection (St Albans).</p> <p>Zone 2 applies for all stops along the route south and north of Caroline Chisholm College (Braybrook).</p>
469	<p>Zone 1 applies for all stops along the route east of Louis Street (Airport West).</p> <p>Zone 2 applies for all stops along the route west of The Avenue (Niddrie).</p>
476	<p>Zone 1 applies for all stops along the route east of Keilor Park Drive (Keilor Park).</p> <p>Zone 2 applies for all stops along the route west of Matthews Avenue (Niddrie).</p>
477	<p>Zone 1 applies for all stops along the route south of and including Dromana Avenue (Tullamarine).</p> <p>Zone 2 applies for all stops along the route north of and including Keilor Road/ Matthews Avenue (Niddrie).</p>
483	<p>Zone 1 applies for all stops along the route east of Keilor Park Drive (Keilor Park).</p> <p>Zone 2 applies for all stops along the route west of Matthews Avenue/Grange Road intersection (Niddrie).</p>

Route	
513	<p>Zone 1 applies for all stops along the route west of Cape Street/Burgundy Street intersection (Heidelberg).</p> <p>Zone 2 applies for all stops along the route east of and including Oriel Road (Heidelberg West).</p>
514	<p>Zone 1 applies for all stops along the route west of Cape Street/Burgundy Street intersection (Heidelberg).</p> <p>Zone 2 applies for all stops along the route east of and including Oriel Road (Heidelberg West).</p>
530	<p>Zone 1 applies for all stops along the route south of and including Lorne Street/Sydney Road (Fawkner).</p> <p>Zone 2 applies for all stops along the route north of Bakers Street (Coburg North).</p>
552	<p>Zone 1 applies for all stops along the route south of Fordham Road (Reservoir).</p> <p>Zone 2 applies for all stops along the route north of Dundas Street (Thornbury).</p>
561	<p>Zone 1 applies for all stops along the route west of Waiora Road (Macleod West).</p> <p>Zone 2 applies for all stops north of Gaffney/Sussex Street intersection (Pascoe Vale) and east of Newlands Street (Reservoir).</p>
600	<p>Zone 1 applies for all stops along the route north of and including South Road (Brighton).</p> <p>Zone 2 applies for all stops along the route south of and including Bay Street (Brighton).</p>
612	<p>Zone 1 applies for all stops along the route south of Whitehorse Road (Surrey Hills).</p> <p>Zone 2 applies for all stops along the route north of Camberwell Road/Bowen Street intersection (Camberwell).</p>
623	<p>Zone 1 applies for all stops along the route west of and including Warrigal Road (Chadstone).</p> <p>Zone 2 applies for all stops along the route east of and including Chadstone Shopping Centre (Malvern East).</p>
624	<p>Zone 1 applies for all stops along the route north and west of Chadstone Shopping Centre (Chadstone) and west of Atherton and Atkinson Road (Oakleigh) intersection.</p> <p>Zone 2 applies for all stops along the route east and south of Chadstone Shopping Centre (Chadstone).</p>
627	<p>Zone 1 applies for all stops along the route north of East Boundary Rd/North Rd intersection (Bentleigh East).</p> <p>Zone 2 applies for all stops along the route south of and including Centre Road (Bentleigh East).</p>
822	<p>Zone 1 applies for all stops along the route north of South Road (Bentleigh East).</p> <p>Zone 2 applies for all stops along the route south of North Road (Murrumbeena).</p>
900	<p>Zone 1 applies for all stops along the route west of and including Monash University Bus interchange (Clayton North).</p> <p>Zone 2 applies for all stops along the route east of Warrigal Road (Hughesdale) and includes Chadstone Shopping Centre.</p>

Route	
903	<p>Overlaps with Zone 2 for all stops south of Civic Centre (Altona).</p> <p>Zone 1 applies for all stops along the route east and north from Mount Street (Altona).</p> <p>Overlaps with Zone 2 for all stops along the route west and north from 457a Somerville Road (Brooklyn).</p> <p>Zone 1 applies for all stops along the route east of Keilor Park Drive (Keilor East).</p> <p>Overlaps with Zone 2 for all stops along the route east of Northland Shopping Centre (Preston).</p> <p>Zone 2 applies for all stops along the route east and south of Bridge Street (Bulleen).</p> <p>Overlaps with Zone 1 for all stops along the route west and south of Ferndale Street (Surrey Hills).</p> <p>Zone 2 applies for all stops along the route south of Picadilly Street (Oakleigh South).</p>
905	<p>Zone 1 applies for all stops along the route west of and including Bulleen Road (Bulleen).</p> <p>Zone 2 applies for all stops along the route north and east of Hoddle and Truro streets intersection (Abbotsford).</p>
906	<p>Zone 1 applies for all stops along the route west of and including Bulleen Road (Bulleen).</p> <p>Zone 2 applies for all stops along the route north and east of Hoddle and Truro streets intersection (Abbotsford).</p>
907	<p>Zone 1 applies for all stops along the route west of and including Bulleen Road (Bulleen).</p> <p>Zone 2 applies for all stops along the route north and east of Hoddle and Truro streets intersection (Abbotsford).</p>
908	<p>Zone 1 applies for all stops along the route west of and including Bulleen Road (Bulleen).</p> <p>Zone 2 applies for all stops along the route north and east of Hoddle and Truro streets intersection (Abbotsford).</p>

Zones for Metropolitan bus routes extending outside the Melbourne metropolitan area

The routes listed below operate beyond/outside of Zones 1 and 2. Most of these routes include zone overlaps.

Route	
683	Overlaps with Zone 3 for all stops along the route east of Wickhams Road (Launching Place).
781	Overlaps with Zone 3 for all stops along the route south of Main Street (Morningside).
782	Zone 3 applies for all stops along the route south of Stanleys Road intersection (Flinders).
784	Overlaps with Zone 3 for all stops along the route south and east of Main Street (Morningside).
785	Overlaps with Zone 3 for all stops along the route south and east of Main Street (Morningside).

Part of the following bus route is within Zone 3 and part is within Zone 4 as indicated:

Route	
787	Zone 3 applies for all stops along the route east of Brendel Street (Rosebud West). Zone 4 applies for all stops along the route south of Flinders and Leichardt streets intersection (McCrae).

The following bus route is entirely in the overlap between Zones 3 and 4: 886

The following bus route is entirely within Zone 4: 786

Zones for other bus routes

Route	
684	Zone 1 applies for all stops along the route west of Bulleen Road (Bulleen). Zone 2 applies for all stops along the route west of Goondah Lane (Healesville) and east of Truro Street (Abbotsford). For zones of all stops along the route east of Maroondah Highway/Goondah Lane (Healesville), see the Eildon to Melbourne map in section 2J.
788	Zone 2 applies north of Bruce Road (Mount Martha). Zone 3 applies south of Main Street (Mornington) and east of Brendel Street (Rosebud West). Zone 4 applies west of Lonsdale Street (McCrae).
887	Zone 2 applies for all stops along the route north of Ellerina and Bruce Road intersection (Mount Martha). Zone 3 applies for all stops along the route west of Main Street (Mornington).

Zones for Night Bus network routes

The Night Network includes 21 regular routes that operate a 24-hour service on Fridays and Saturdays. In addition, there are 13 night specific routes that operate overnight on Friday and Saturday nights. These night only routes are listed below.

The Night Network provides public transport services throughout Friday and Saturday nights. To find the location of zone boundaries for Night Bus network routes, refer to the paragraphs and tables below.

In the following tables, a reference to all stops along a route to a particular bus stop means all stops along the route to that bus stop from the starting point of that route. A reference to all stops along a route from a particular bus stop means all stops along that route from that bus stop to the end of the route.

Unless specified, the starting point for all bus routes is the Melbourne CBD.

The following bus route is entirely within Zone 1: 947

The following bus routes are entirely within Zone 2: 943, 953, 965, 967, 978, 979, 981, 982.

Parts of the following bus routes are within Zone 1 and parts are within Zone 2 as indicated.

Note that most of the following routes include zone overlaps with Zones 1 and 2.

Route	
959	Zone 1 applies for all stops along the route south of Carrick Drive (Tullamarine) to the end of the route. Zone 2 to applies all stops along the route north of Keilor Road/Matthews Avenue (Niddrie).

The following bus route is within Zone 1 and parts are within Zone 1/2 overlap as indicated.

Route	
941	Overlaps with Zone 2 for all stops along the route north of the intersection of Western Ring Road and McIntyre Road (Sunshine North).
949	Overlaps with Zone 2 for all stops west of Ascot Street South (Altona Meadows).
951	Overlaps with Zone 2 for all stops north of O'hea Street (Pascoe Vale South) to the end of the route.

PART 2: Regional Bus Services

myki zones for the regional bus network

The following regional bus networks are included in the myki ticketing system and located in the myki zones listed below. Zone overlaps are present in some towns which are shown on the maps in this section.

For further information on other regional bus networks, visit transport.vic.gov.au

Regional town	Zone(s)	Reference
Bacchus Marsh	2 and 3	Part 2A
Ballarat	8 and 9	Part 2B
Bendigo	12-14	Part 2C
Geelong/Bellarine	3-5	Part 2D
Kilmore	3 and 4	Part 2E
LaTrobe Valley	9-15	Part 2F
Seymour	6 and 7	Part 2G
Wallan	2	Part 2H
Warragul	6 and 7	Part 2I
Eildon	2-11	Part 2J

Regional bus network myki zone maps

The following maps show regional bus routes on which myki is enabled and the zones that apply. These maps are correct at the time of publication. For the most up-to-date maps, visit transport.vic.gov.au

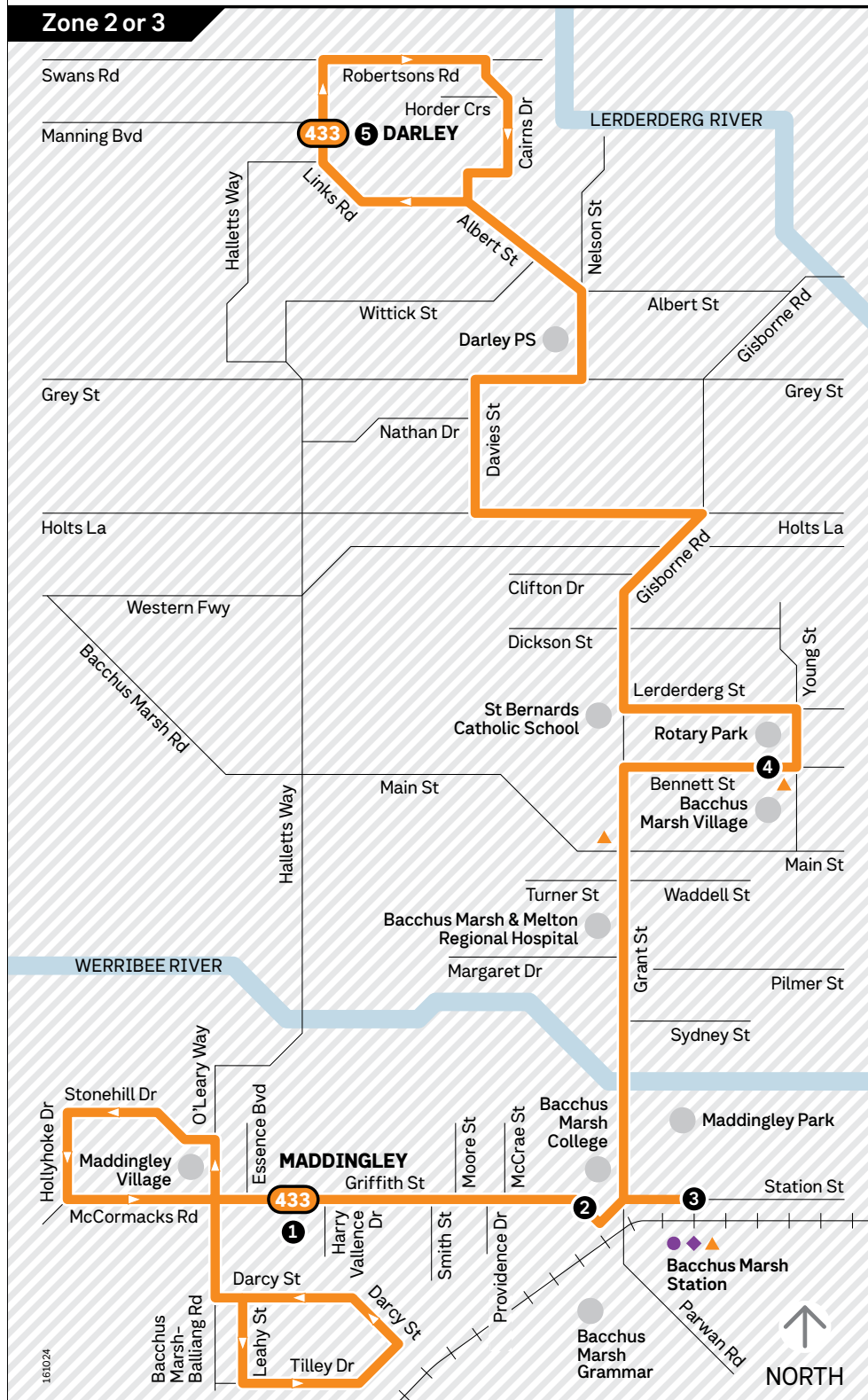
Part 2A

Maddingley – Darley

Route 433

via Bacchus Marsh Station

Zone 2 or 3



Ticketing zone

Single zone

Zone overlap

Regional train station

Regional coach stop

Connecting bus

Train line

Major stop

For more information
visit ptv.vic.gov.au
or call 1800 800 007

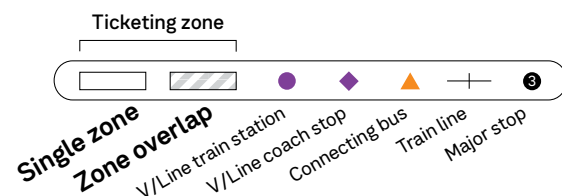
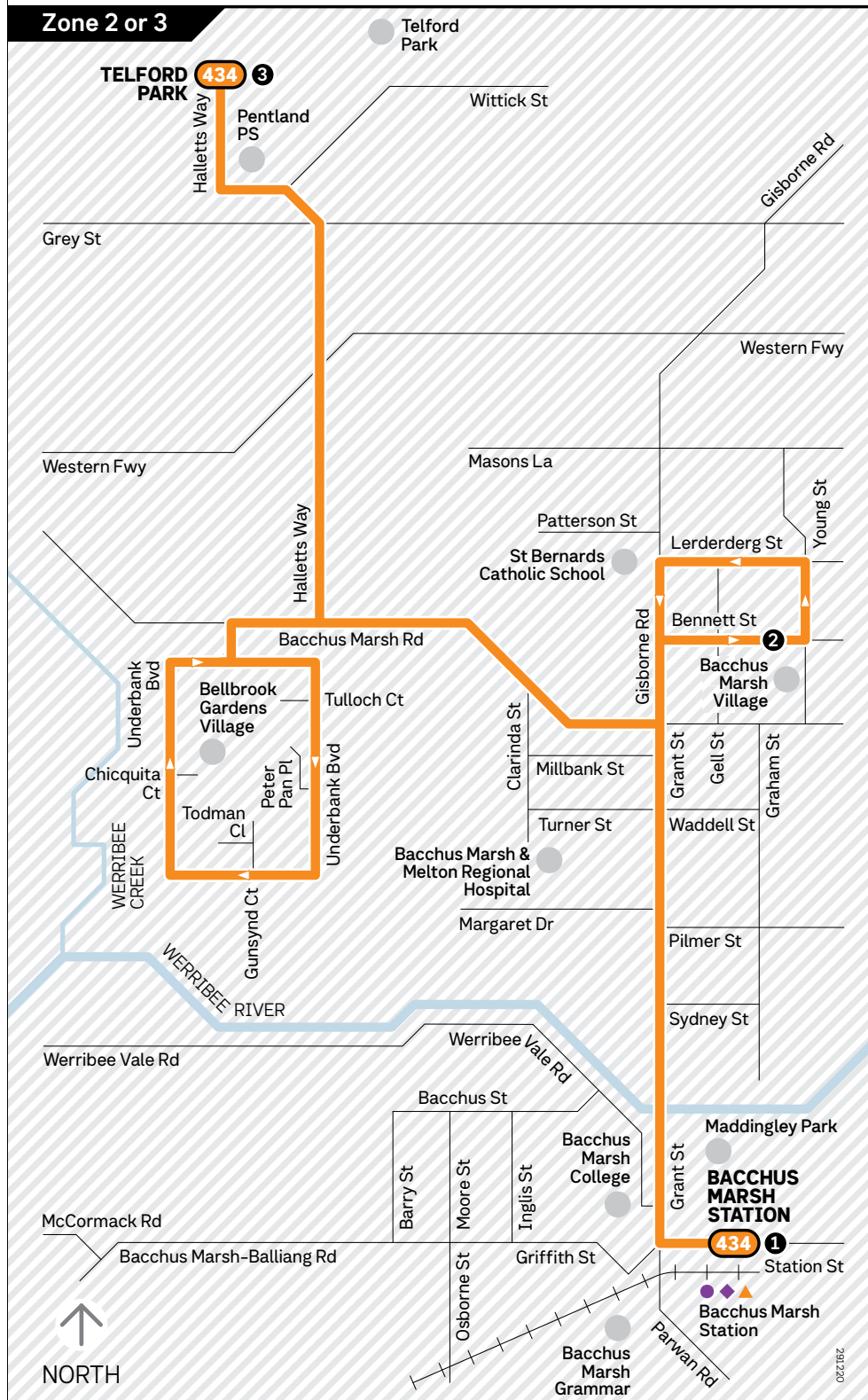
MAP NOT TO SCALE

© Public Transport Victoria 2024

Bacchus Marsh Station – Telford Park

Route 434 via Bacchus Marsh Village

Zone 2 or 3



For more information
visit ptv.vic.gov.au
or call 1800 800 007

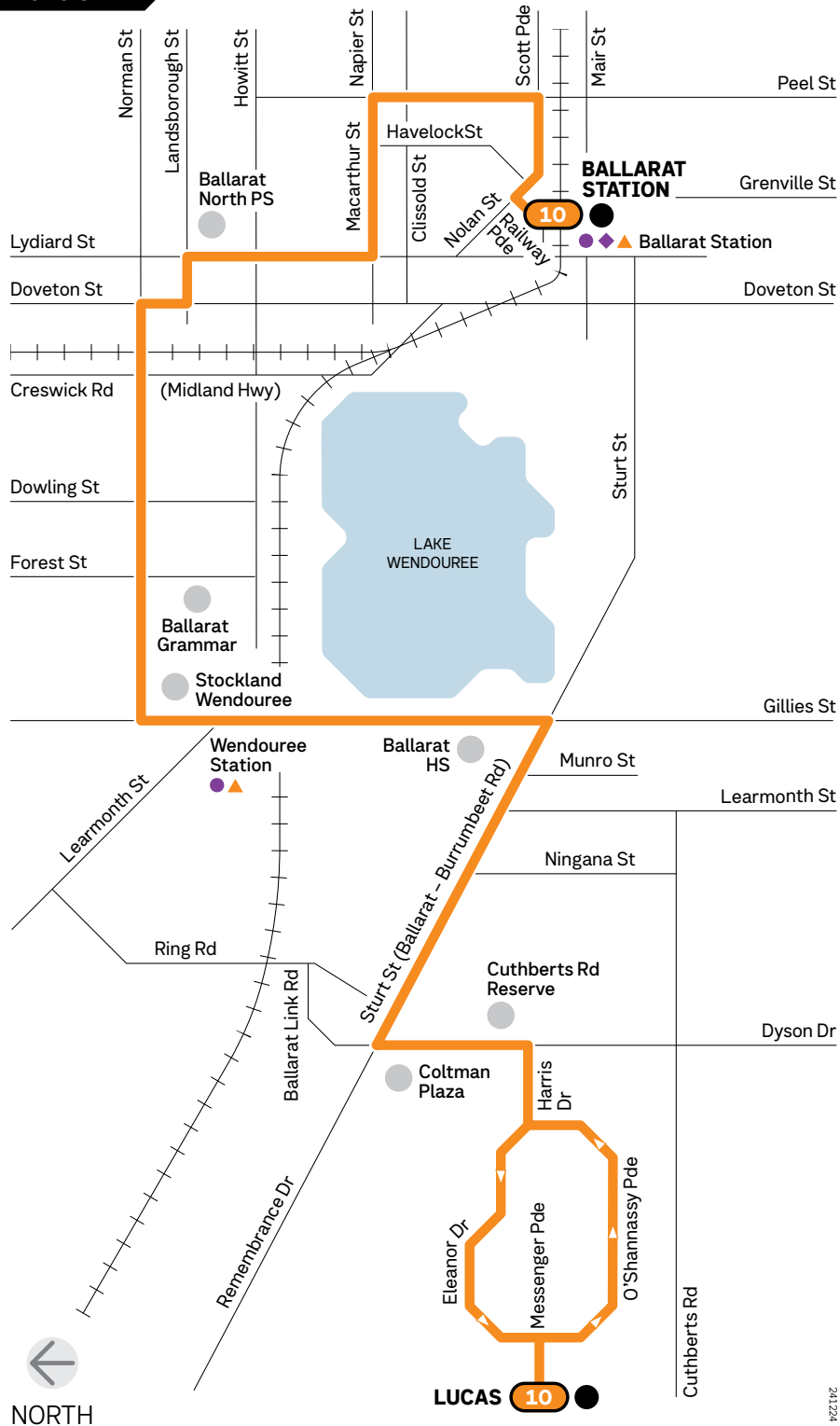
MAP NOT TO SCALE
© Public Transport Victoria 2024

Part 2B

Ballarat Station – Lucas

Route 10 via Wendouree

Zone 8



Ticketing zone

Single zone

Regional train station

Regional coach stop

Connecting bus

Train line

Terminus

Major stop

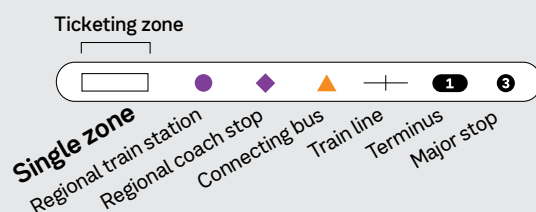
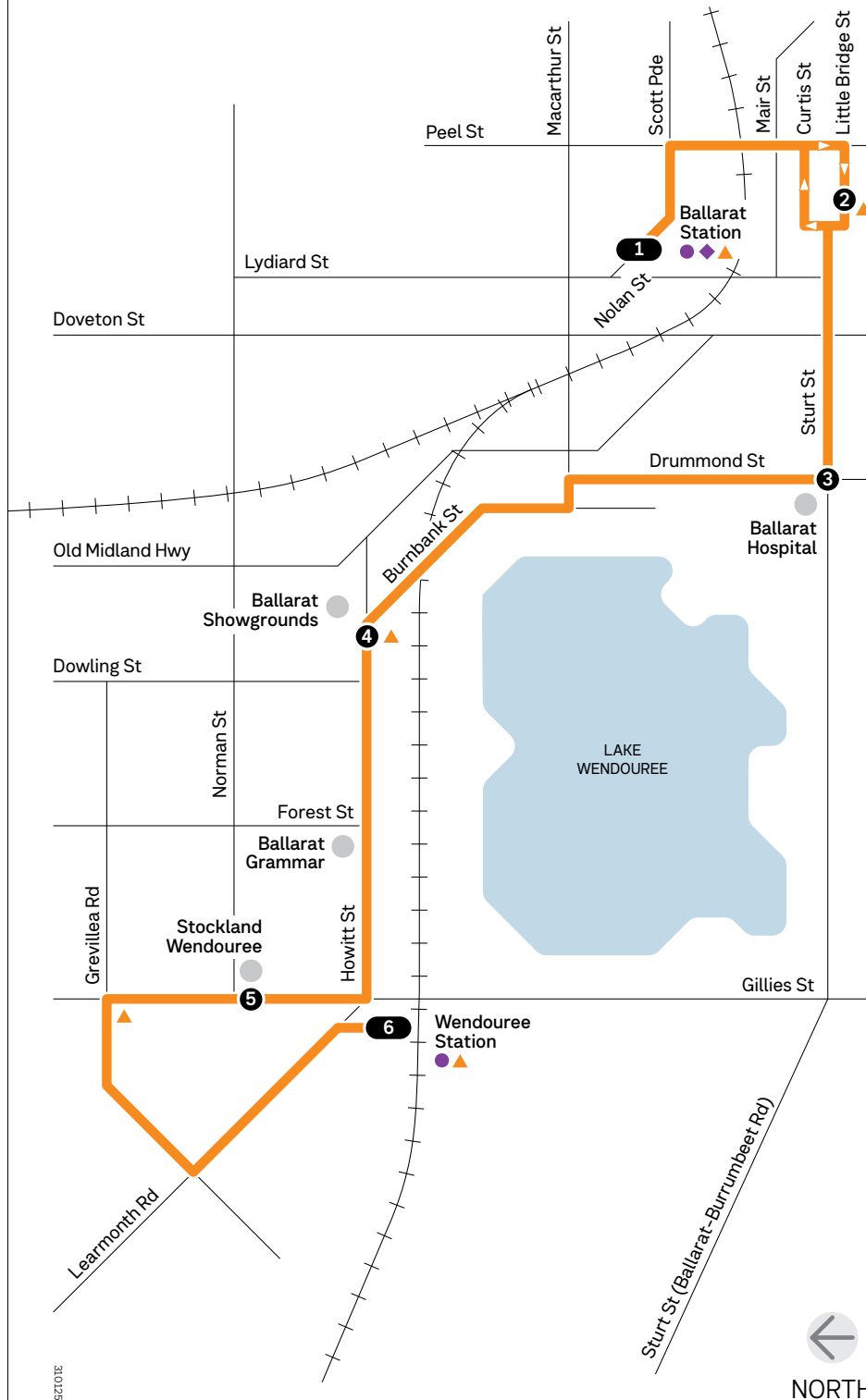
For more information visit ptv.vic.gov.au or call 1800 800 007

MAP NOT TO SCALE
© Public Transport Victoria 2024

Ballarat Station – Wendouree Station

Route 11 via Howitt St

Zone 8



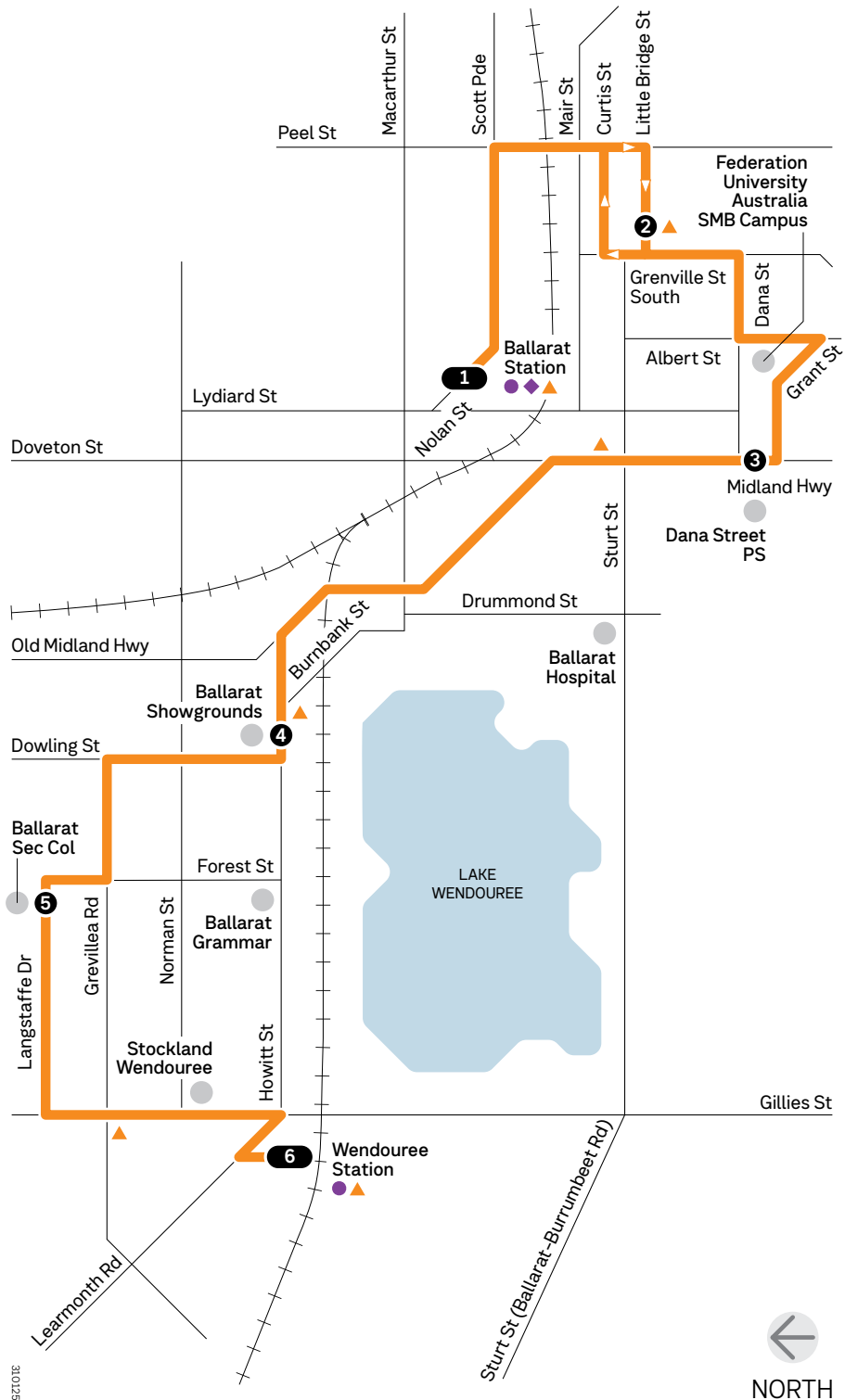
For more information
visit ptv.vic.gov.au
or call 1800 800 007

MAP NOT TO SCALE
© Public Transport Victoria 2025

Ballarat Station – Wendouree Station

Route 12 via Forest St

Zone 8



Ticketing zone

Single zone

Regional train station

Regional coach stop

Connecting bus

Train line

Terminus

Major stop

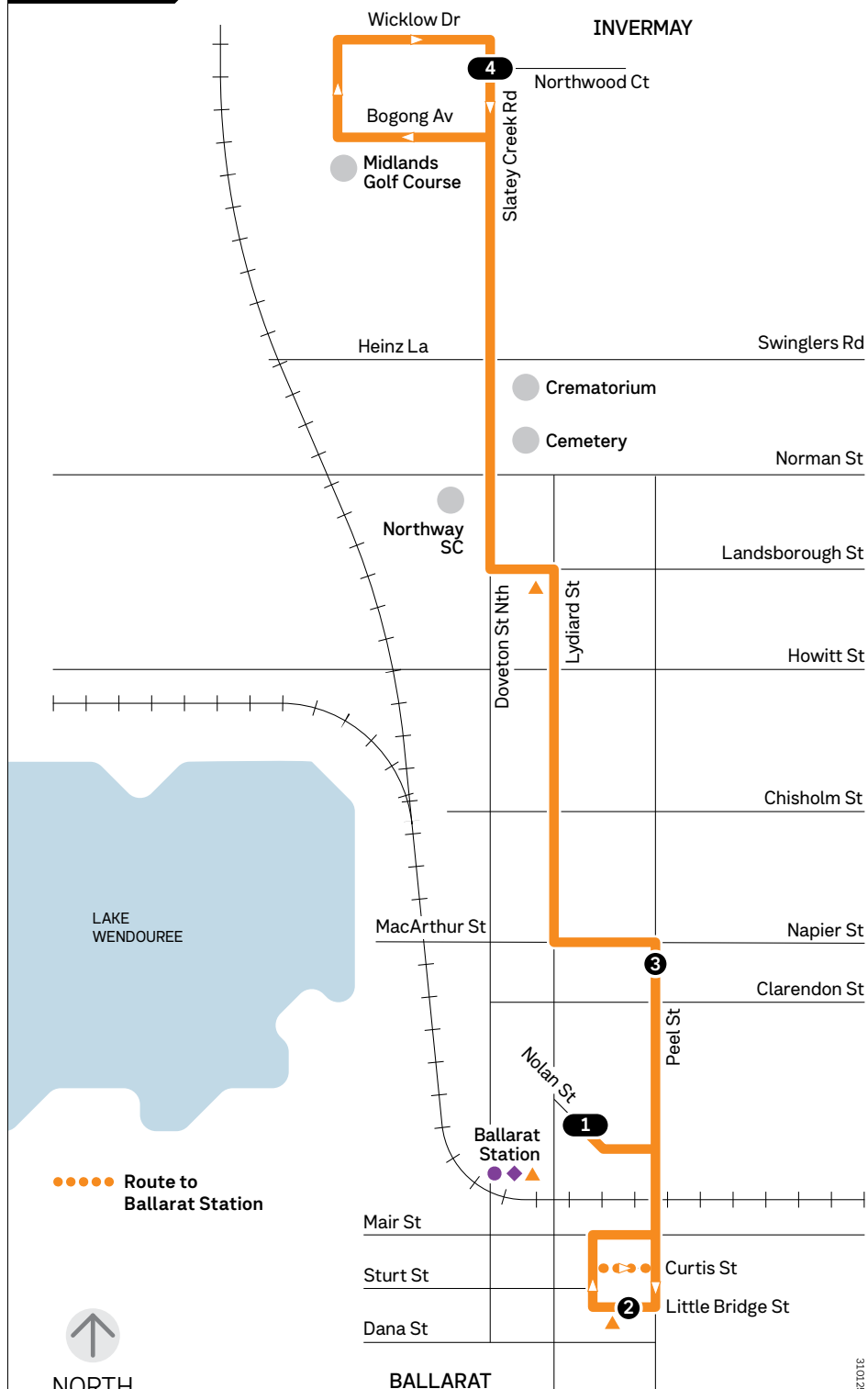
For more information
visit ptv.vic.gov.au
or call 1800 800 007

MAP NOT TO SCALE
© Public Transport Victoria 2025

Ballarat Station – Invermay Park

Route 13 via Doveton St

Zone 8



Ticketing zone

Single zone

Regional train station

Regional coach stop

Connecting bus

Train line

Terminus

Major stop

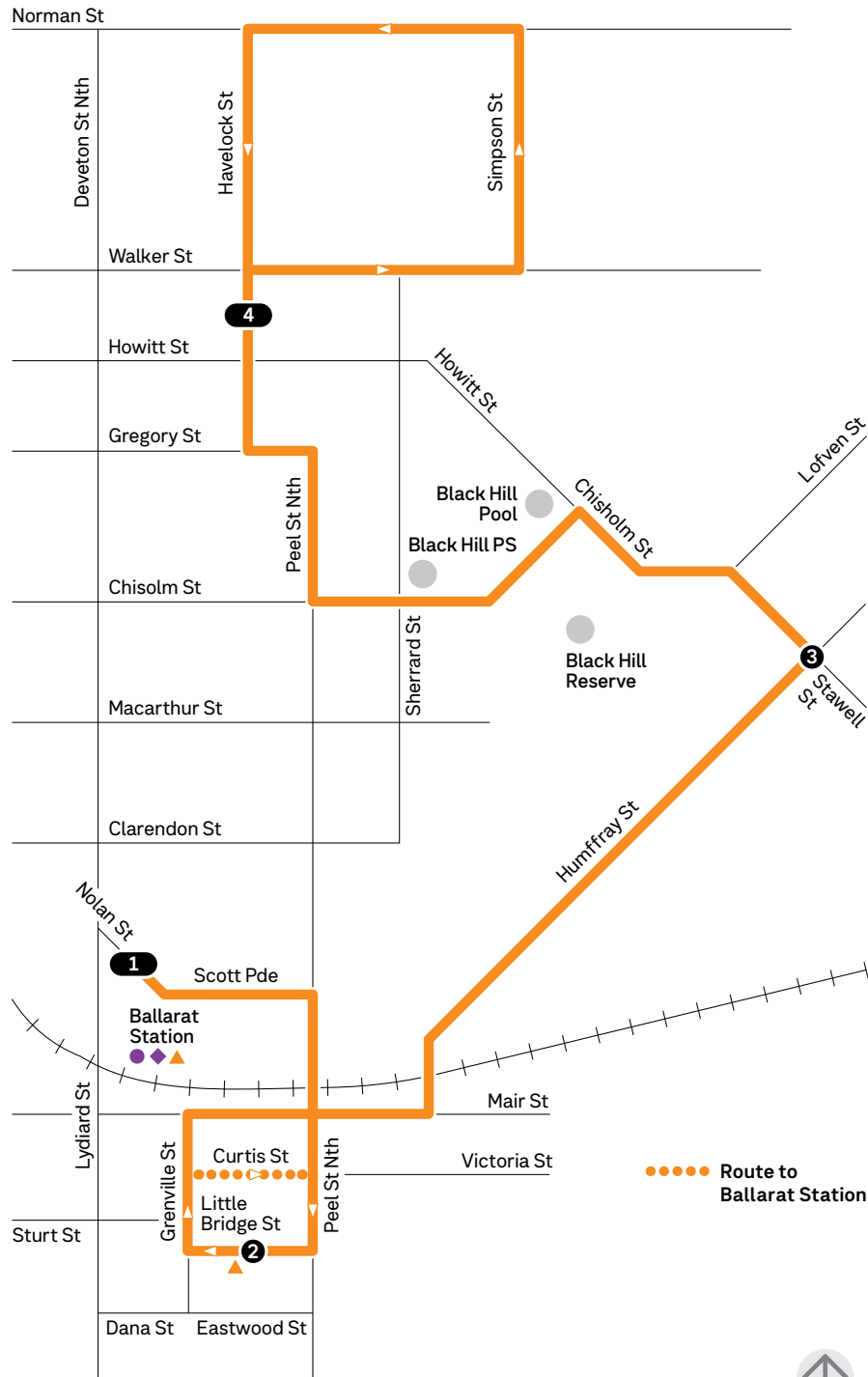
For more information
visit ptv.vic.gov.au
or call 1800 800 007

MAP NOT TO SCALE
© Public Transport Victoria 2025

Ballarat Station – Black Hill

Route 14 via Humffray St

Zone 8



310125

Ticketing zone



Single zone
Regional train station
Regional coach stop
Connecting bus
Train line
Terminus
Major stop

For more information
visit ptv.vic.gov.au
or call 1800 800 007

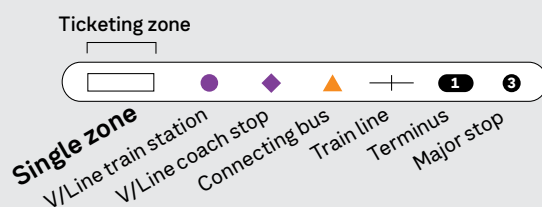
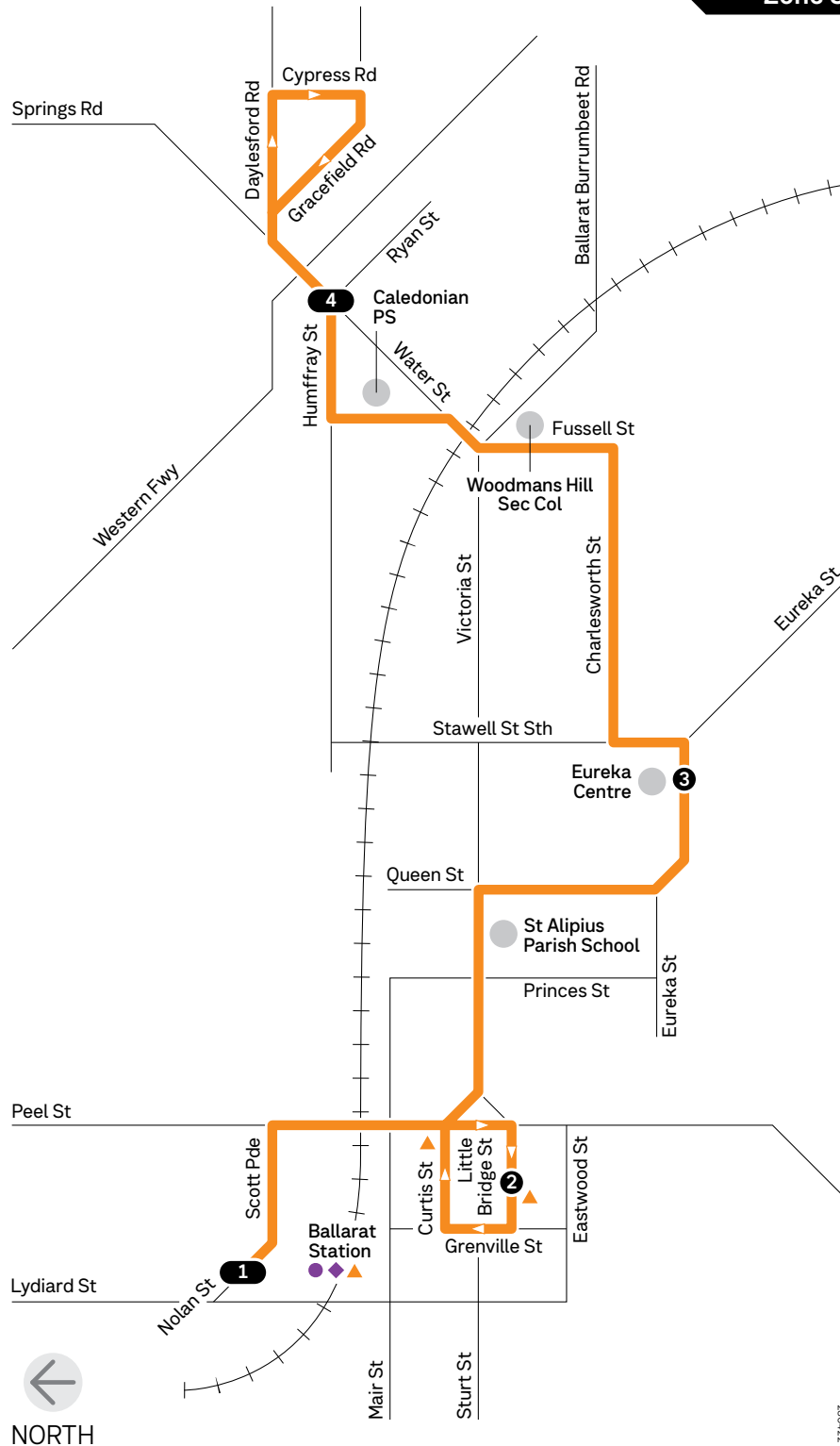
MAP NOT TO SCALE

© Public Transport Victoria 2025

Ballarat Station – Brown Hill

Route 15 via Victoria St

Zone 8



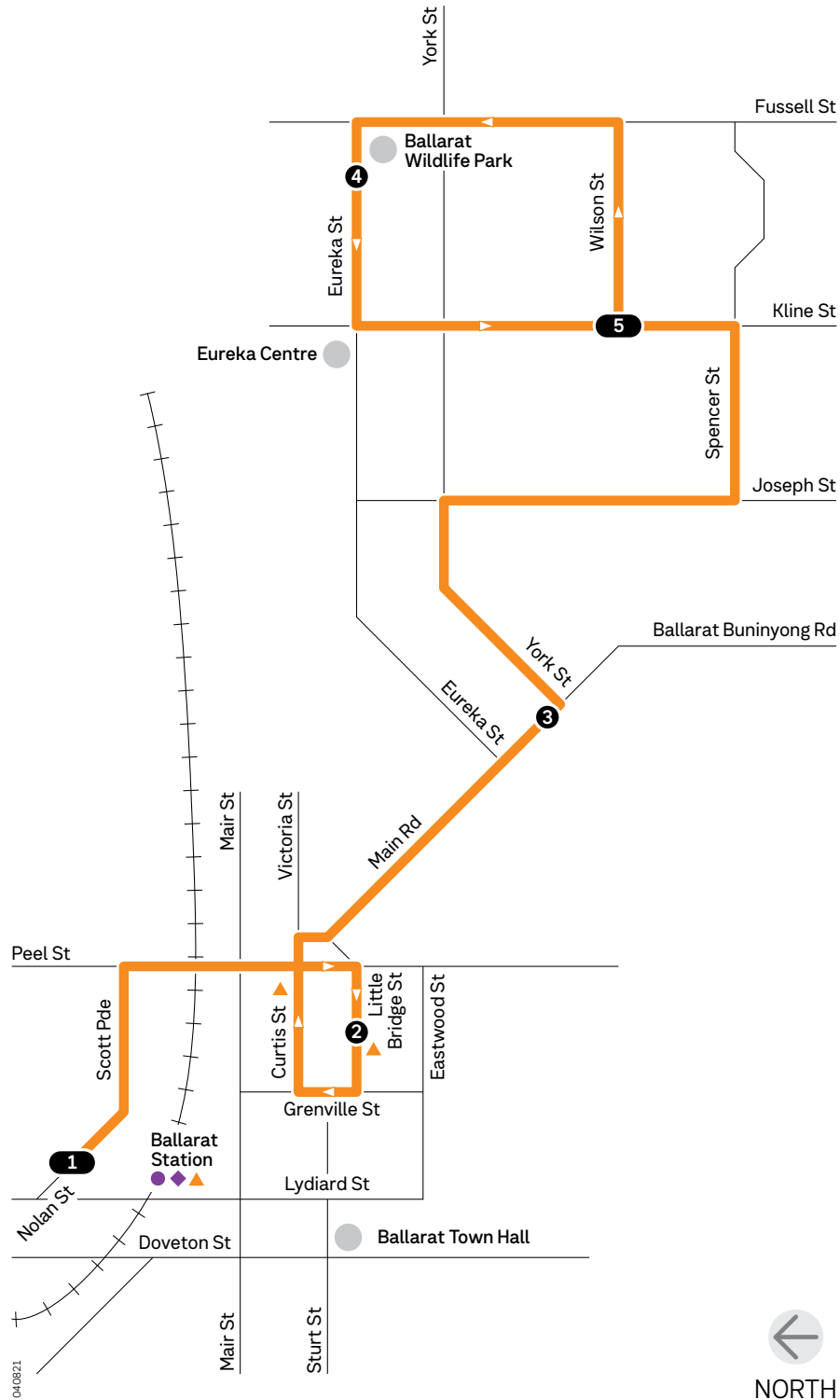
For more information
visit ptv.vic.gov.au
or call 1800 800 007

MAP NOT TO SCALE
© Public Transport Victoria 2024

Ballarat Station – Canadian

Route 20 via Joseph St and Eureka St

Zone 8



Ticketing zone



- Single zone
- Regional train station
- Regional coach stop
- Connecting bus
- Train line
- Terminus
- Major stop

For more information visit ptv.vic.gov.au or call 1800 800 007

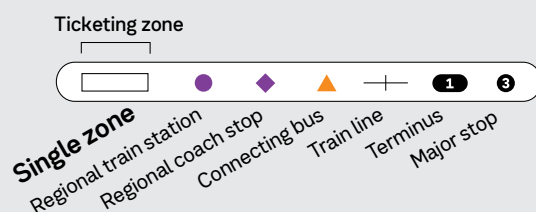
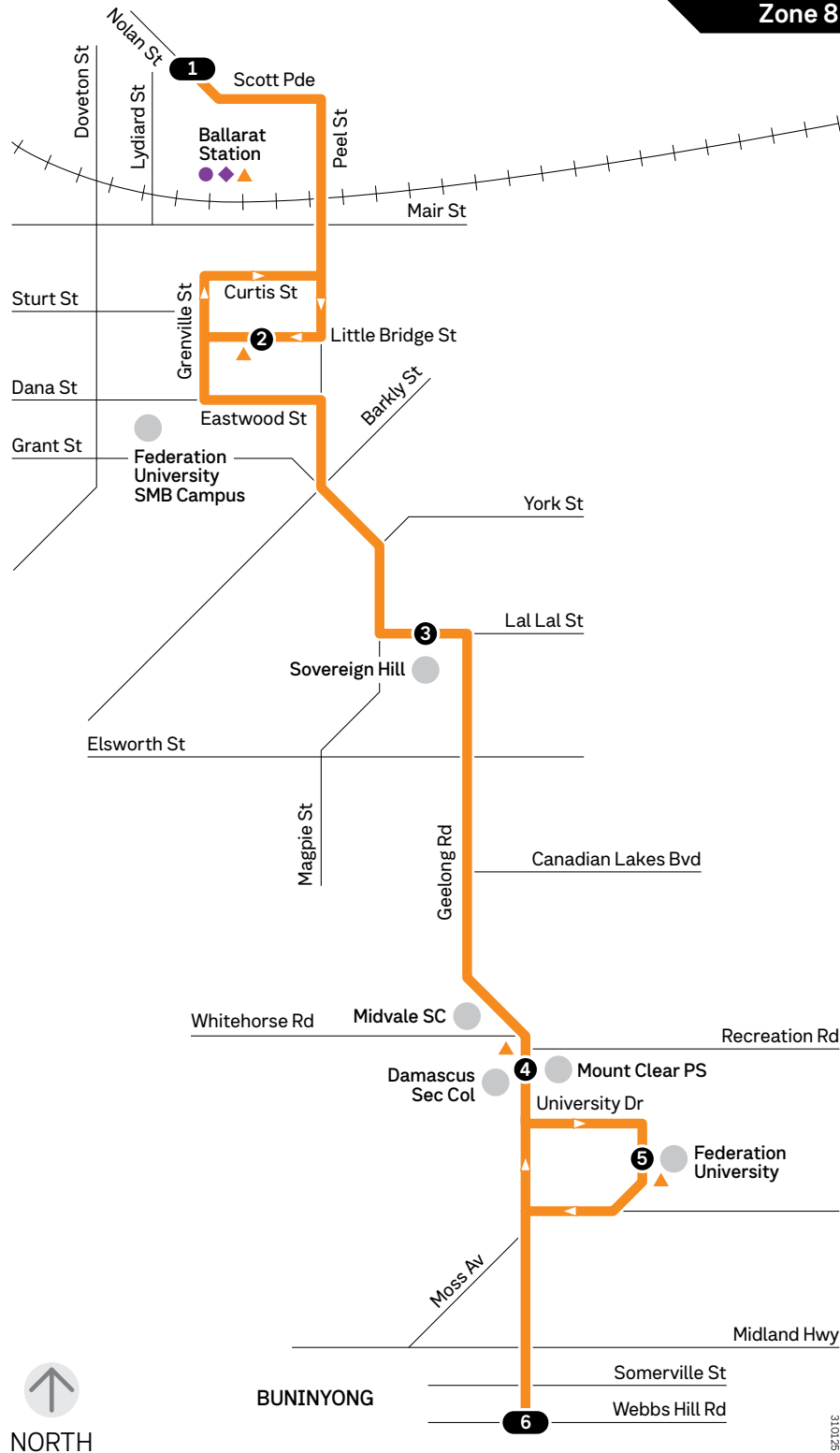
MAP NOT TO SCALE
© Public Transport Victoria 2025

Ballarat Station – Buninyong

Route 21

via Federation University

Zone 8



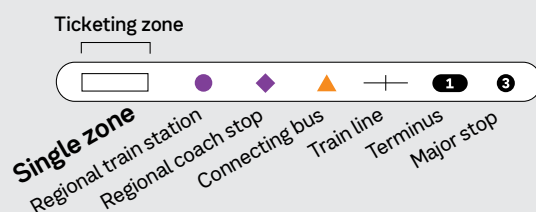
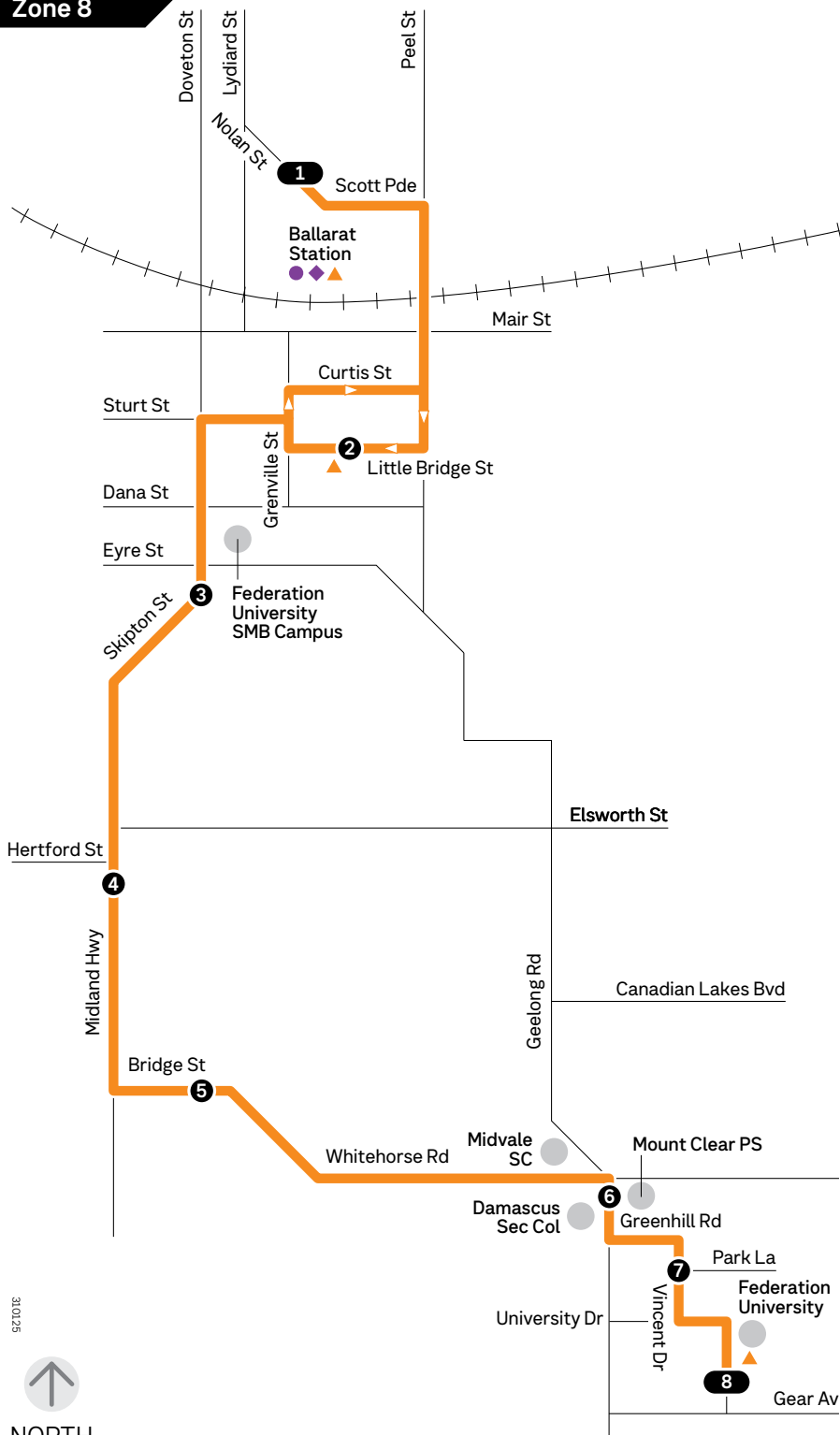
For more information visit ptv.vic.gov.au or call 1800 800 007

MAP NOT TO SCALE
© Public Transport Victoria 2025

Ballarat Station – Federation University

Route 22 via Sebastopol

Zone 8



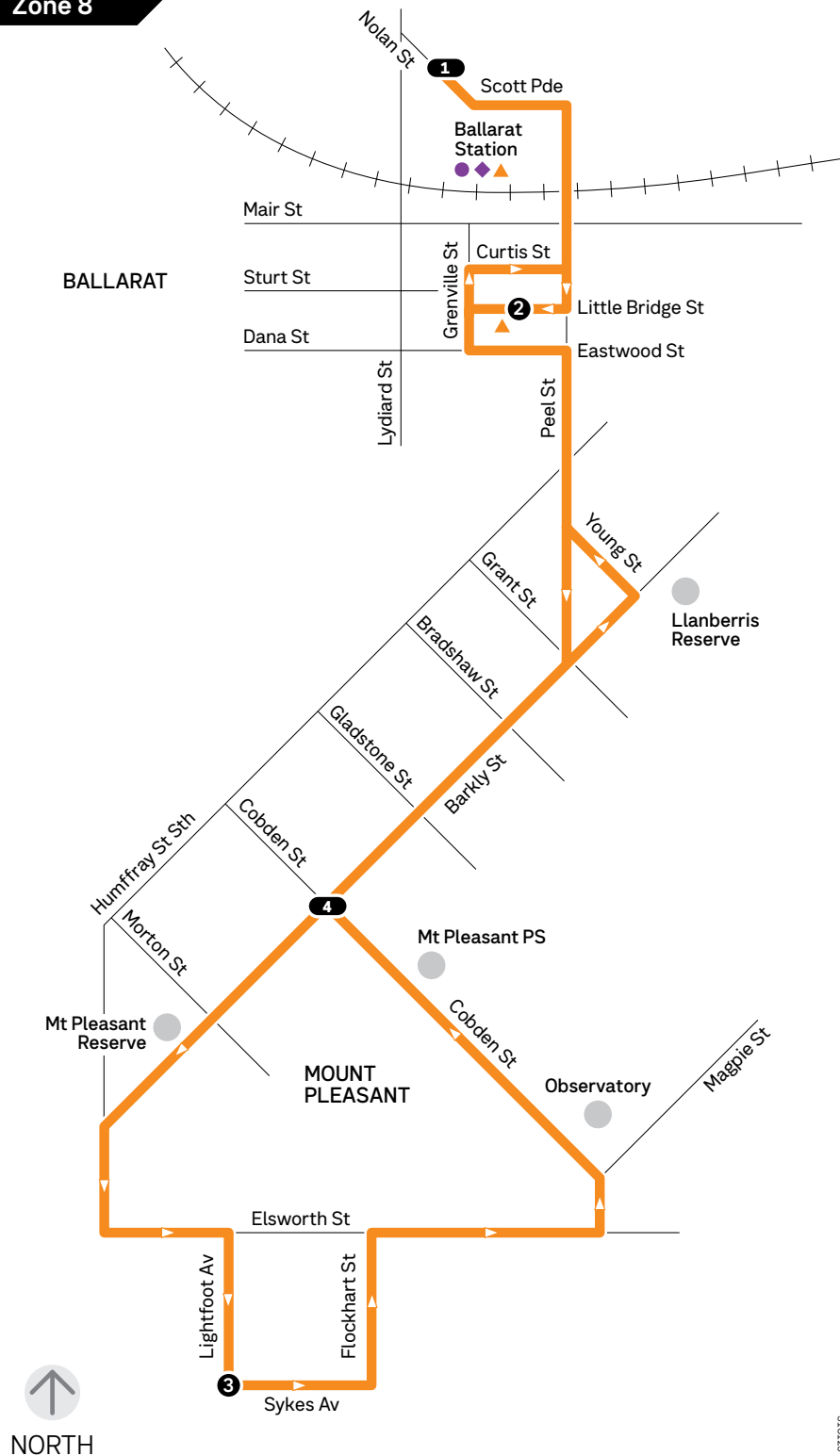
For more information visit ptv.vic.gov.au or call 1800 800 007

MAP NOT TO SCALE
© Public Transport Victoria 2025

Ballarat Station – Mount Pleasant

Route 23 via Barkly St

Zone 8



Ticketing zone

Single zone

Regional train station

Regional coach stop

Connecting bus

Train line

Terminus

Major stop

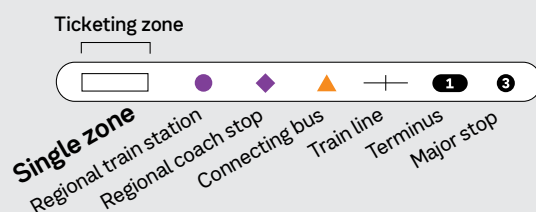
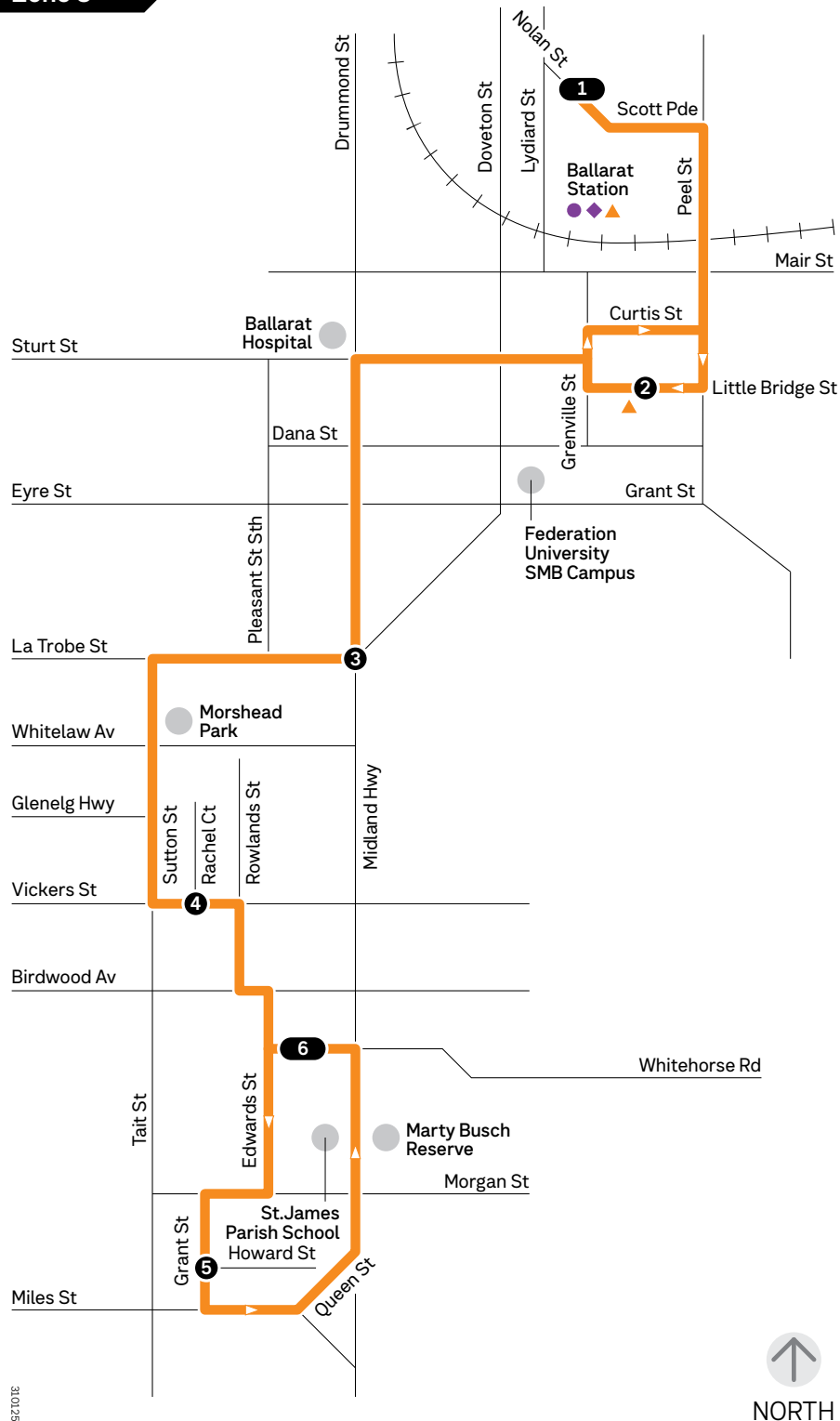
For more information visit ptv.vic.gov.au or call 1800 800 007

MAP NOT TO SCALE
© Public Transport Victoria 2025

Ballarat Station – Sebastopol

Route 24 via Sutton St

Zone 8



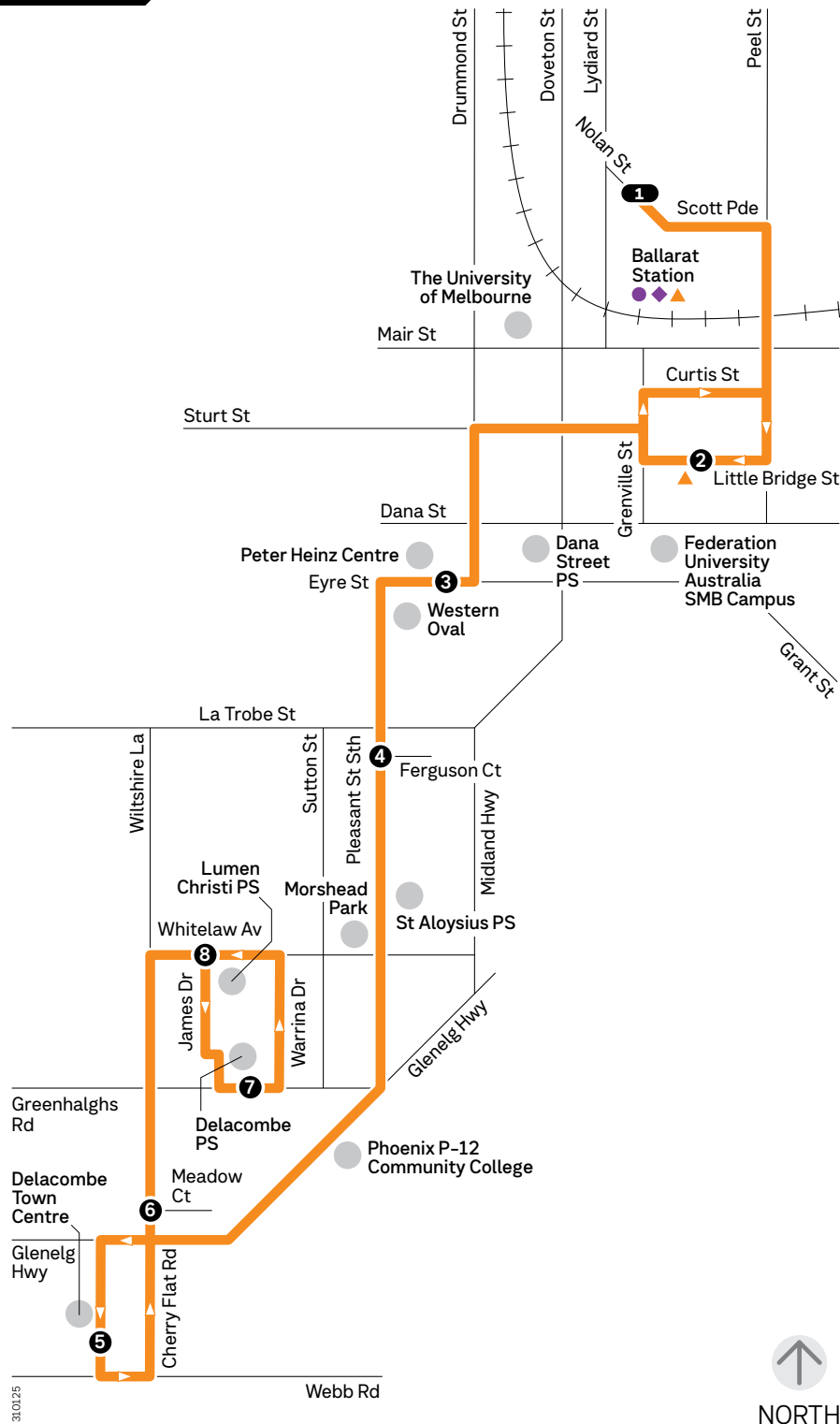
For more information
visit ptv.vic.gov.au
or call 1800 800 007

MAP NOT TO SCALE
© Public Transport Victoria 2025

Ballarat Station – Delacombe

Route 25 via Pleasant St

Zone 8



Ticketing zone

Single zone

Regional train station

Regional coach stop

Connecting bus

Train line

Terminus

Major stop

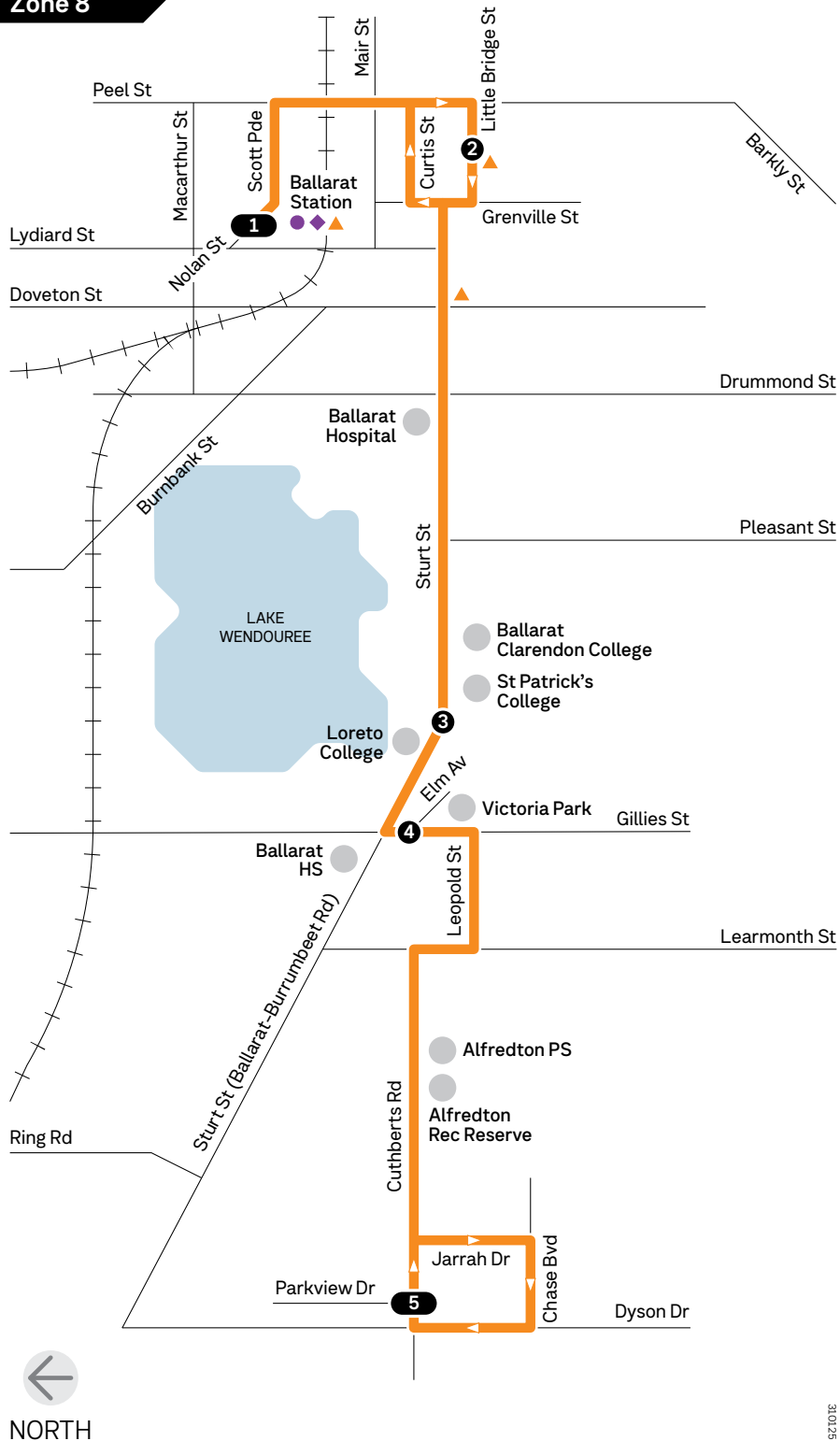
For more information
visit ptv.vic.gov.au
or call 1800 800 007

MAP NOT TO SCALE
© Public Transport Victoria 2025

Ballarat Station – Alfredton

Route 26 via Sturt St

Zone 8



NORTH

Ticketing zone



For more information visit ptv.vic.gov.au or call 1800 800 007

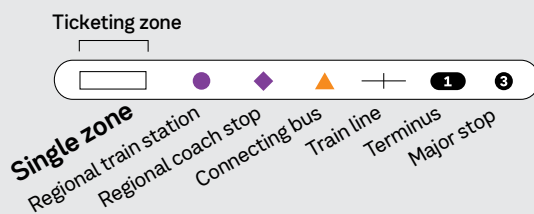
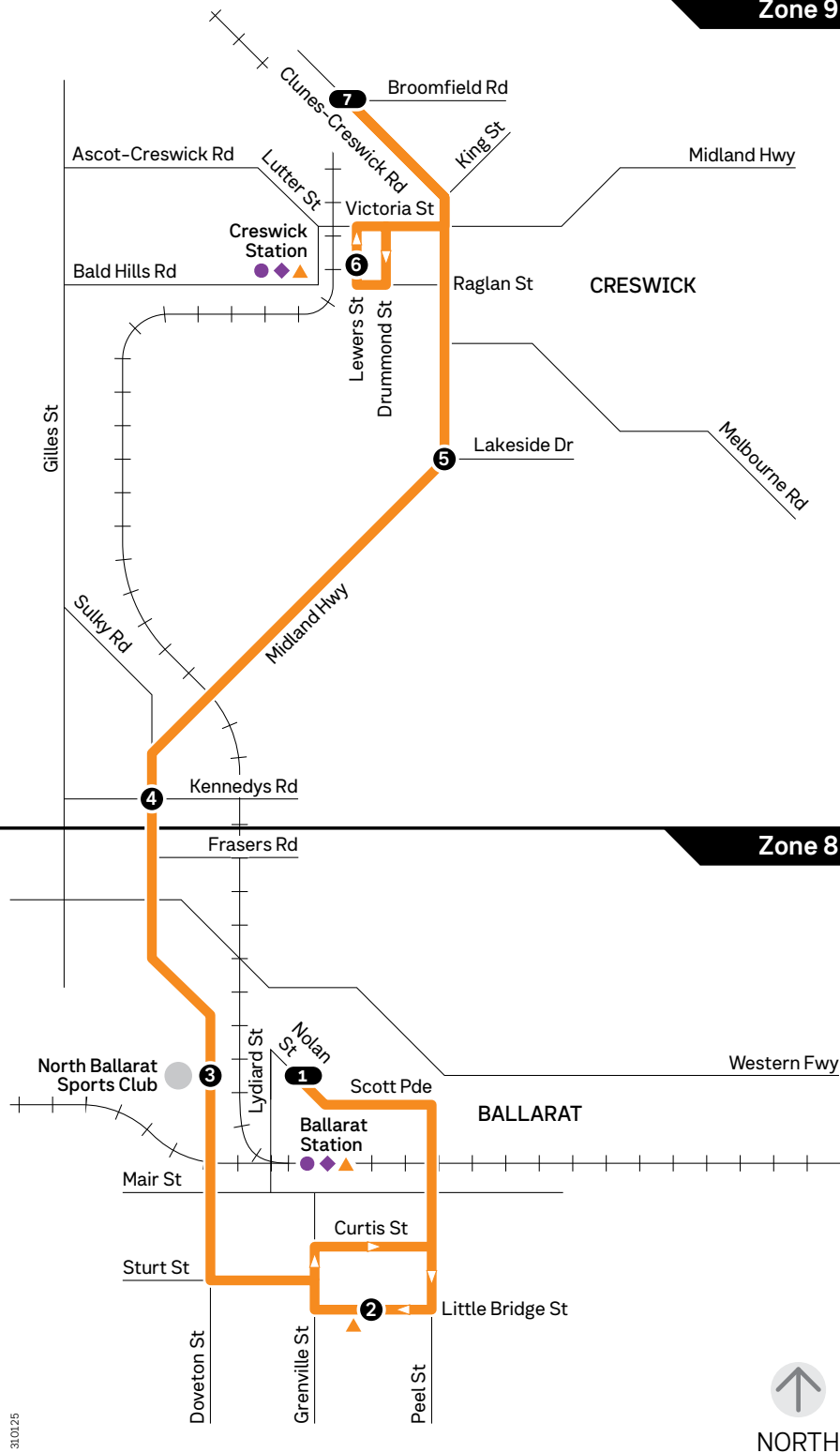
MAP NOT TO SCALE

© Public Transport Victoria 2025

Ballarat Station – Creswick

Route 30 via Midland Hwy

Zone 9



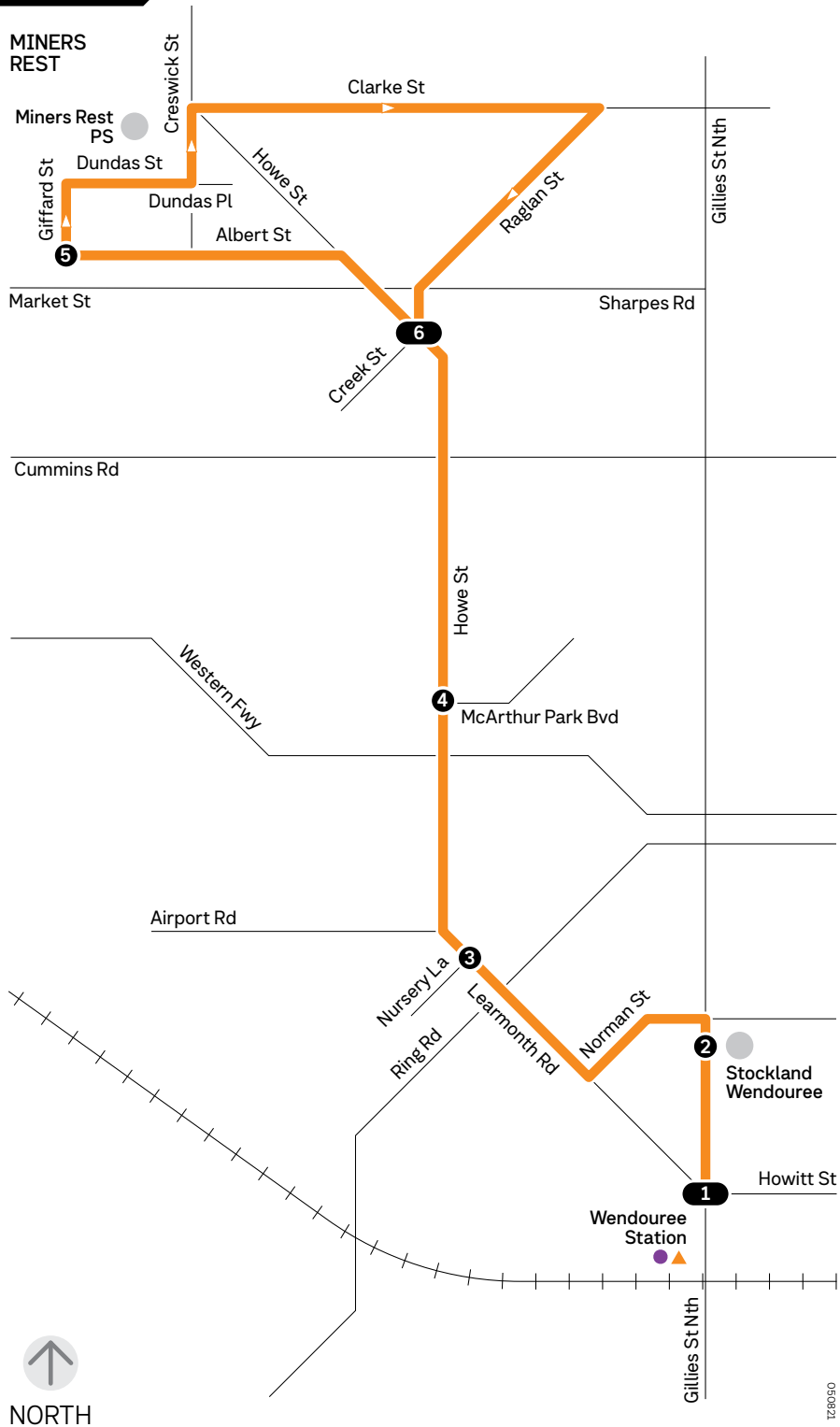
For more information
visit ptv.vic.gov.au
or call 1800 800 007

MAP NOT TO SCALE
© Public Transport Victoria 2025

Wendouree Station – Miners Rest

Route 31 via Leamonth Rd

Zone 8



Ticketing zone

Single zone

Regional train station

Regional coach stop

Connecting bus

Train line

Terminus

Major stop

For more information visit ptv.vic.gov.au or call 1800 800 007

MAP NOT TO SCALE
© Public Transport Victoria 2025

Part 2C

Kangaroo Flat – Huntly

Route 5 via Bendigo Station

Zone 13 or 14

Route extension

Zone 13

Zone 12 or 13

271025

Ticketing zones

Single zone

Zone overlap

Bus route

Regional train station

Regional coach stop

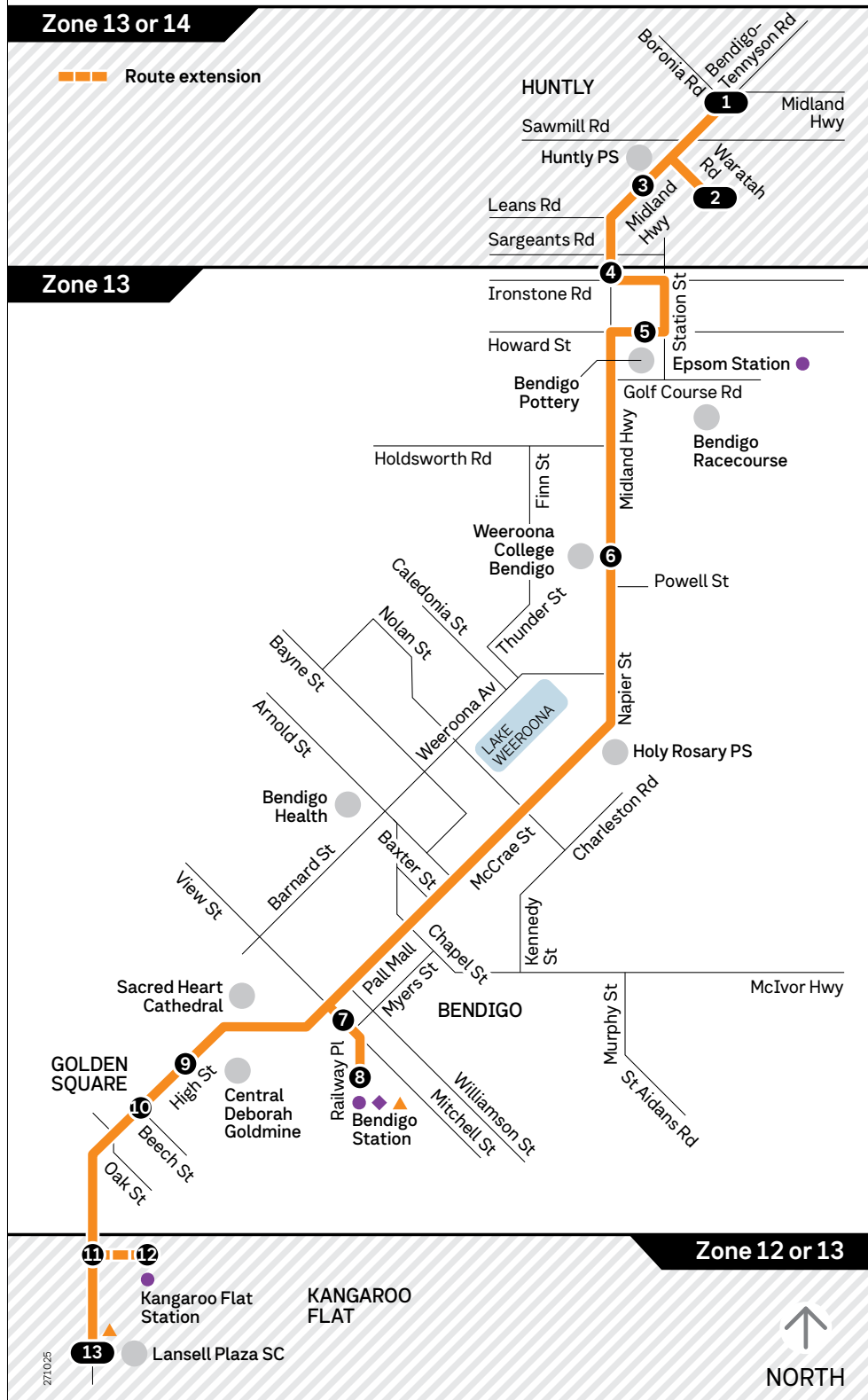
Connecting bus

Terminus

Major stop

For more information
visit ptv.vic.gov.au
or call 1800 800 007

MAP NOT TO SCALE
© Public Transport Victoria 2025

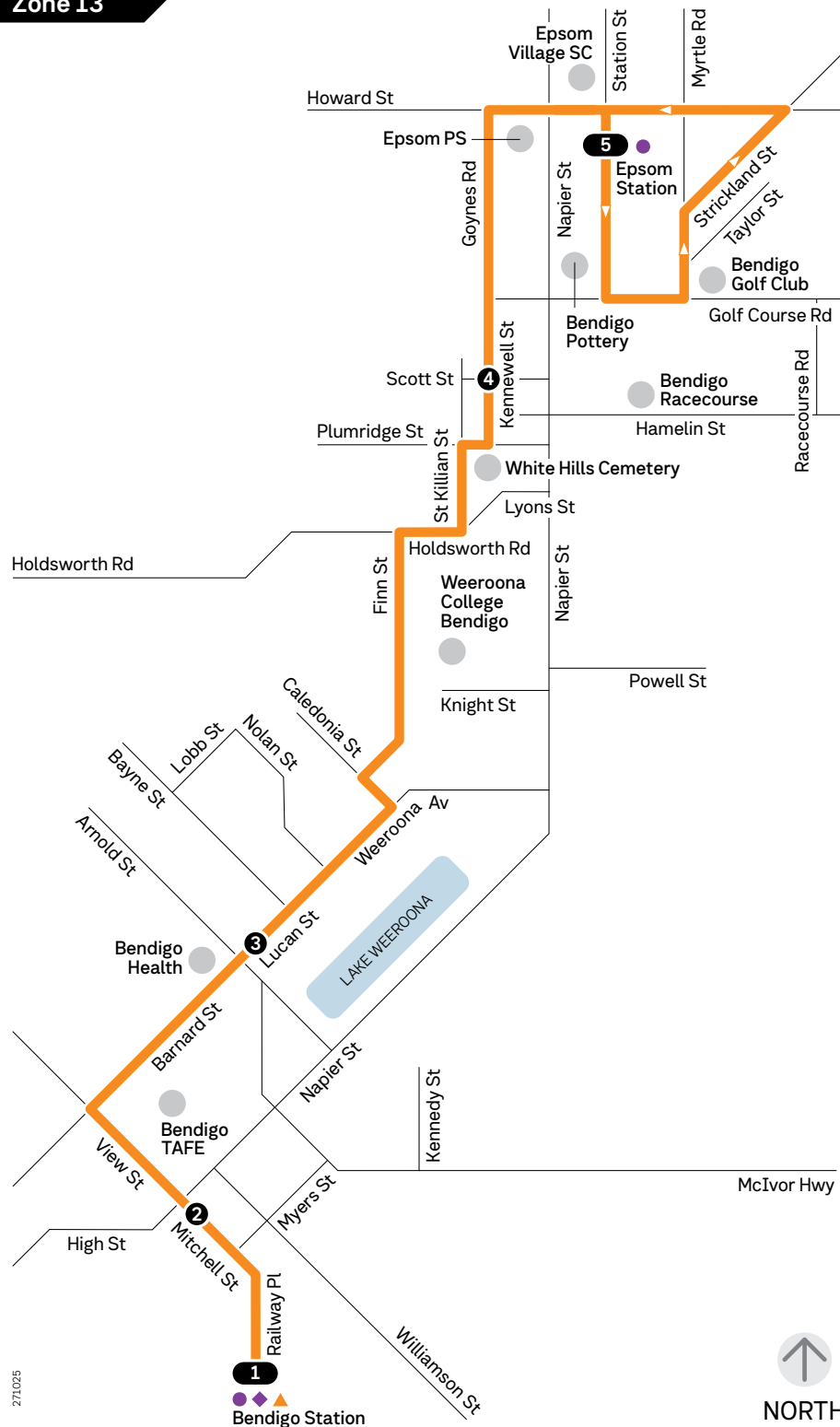


Epsom Station – Bendigo Station

Route 50

via Goynes Rd

Zone 13



Single zone

1
3

Bus route
 Regional train station
 Regional coach stop
 Connecting bus
 Terminus
 Major stop

For more information
visit ptv.vic.gov.au
or call 1800 800 007

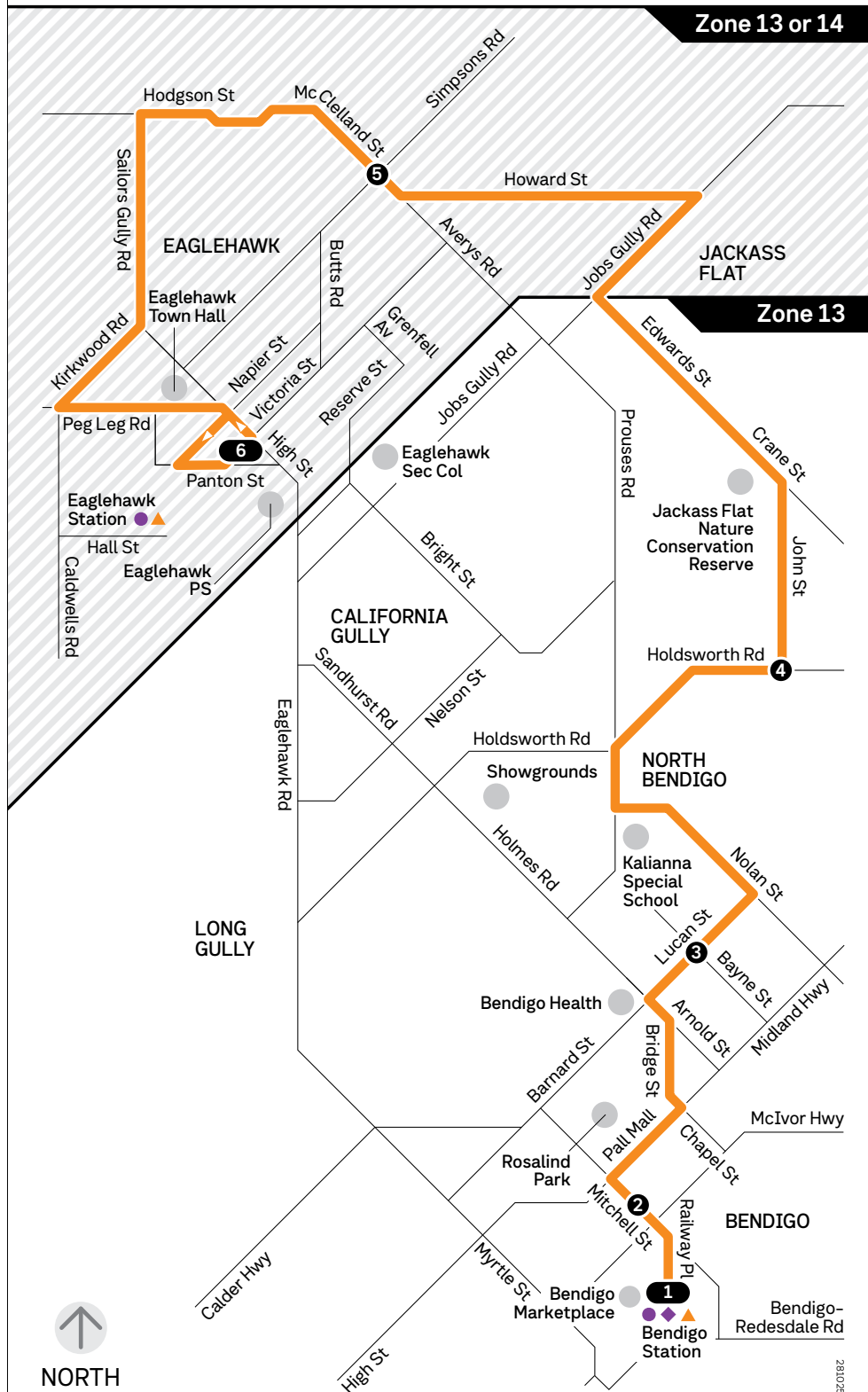
MAP NOT TO SCALE
© Public Transport Victoria 2025

Bendigo Station – Eaglehawk

Route 51

via Jackass Flat

Zone 13 or 14



For more information visit ptv.vic.gov.au or call 1800 800 007

MAP NOT TO SCALE

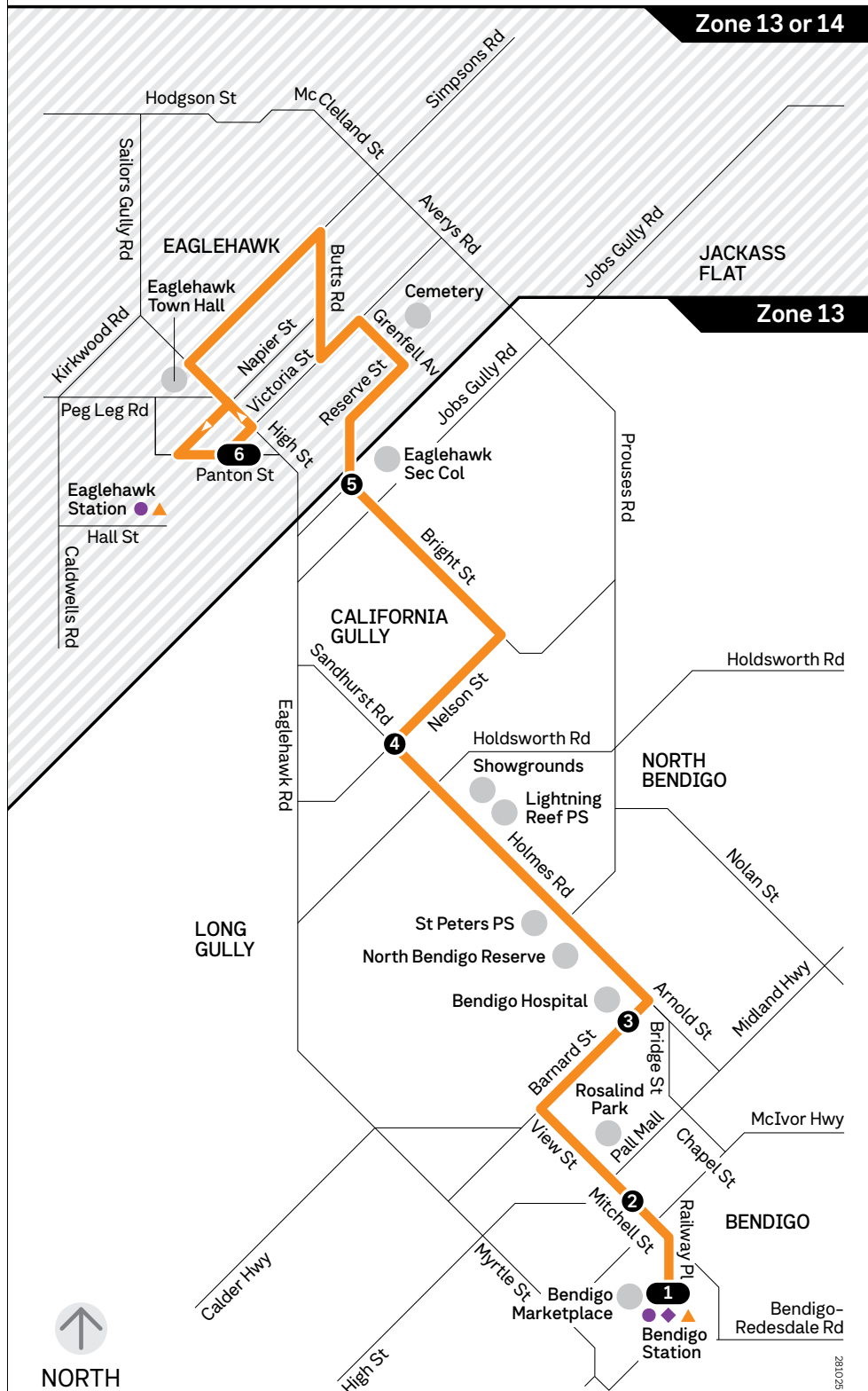
© Public Transport Victoria 2025

Bendigo Station – Eaglehawk

Route 52

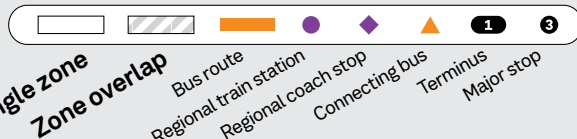
via Arnold St

Zone 13 or 14



NORTH

Ticketing zones



For more information
visit ptv.vic.gov.au
or call 1800 800 007

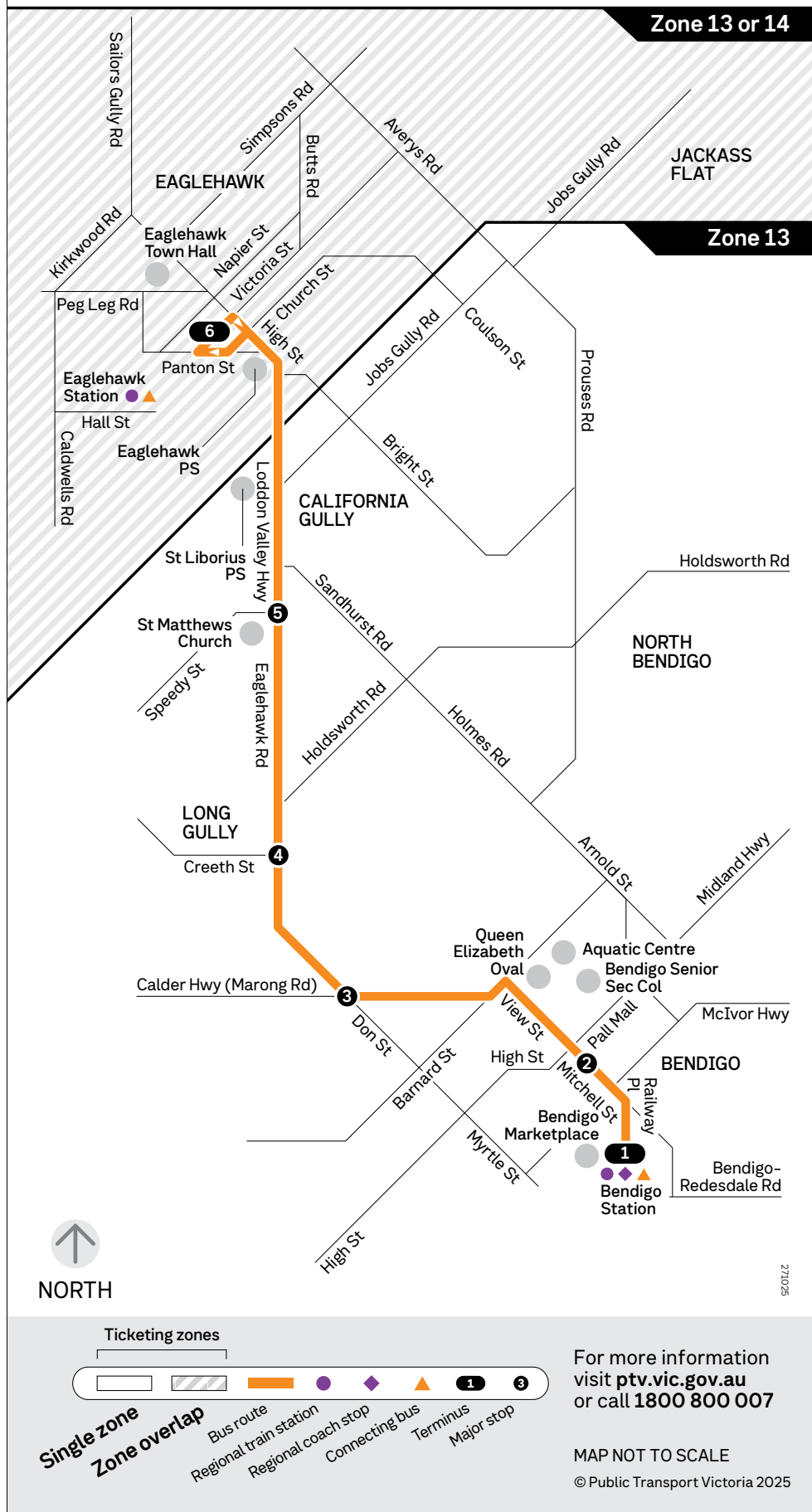
MAP NOT TO SCALE

© Public Transport Victoria 2025

Bendigo Station – Eaglehawk

Route 53

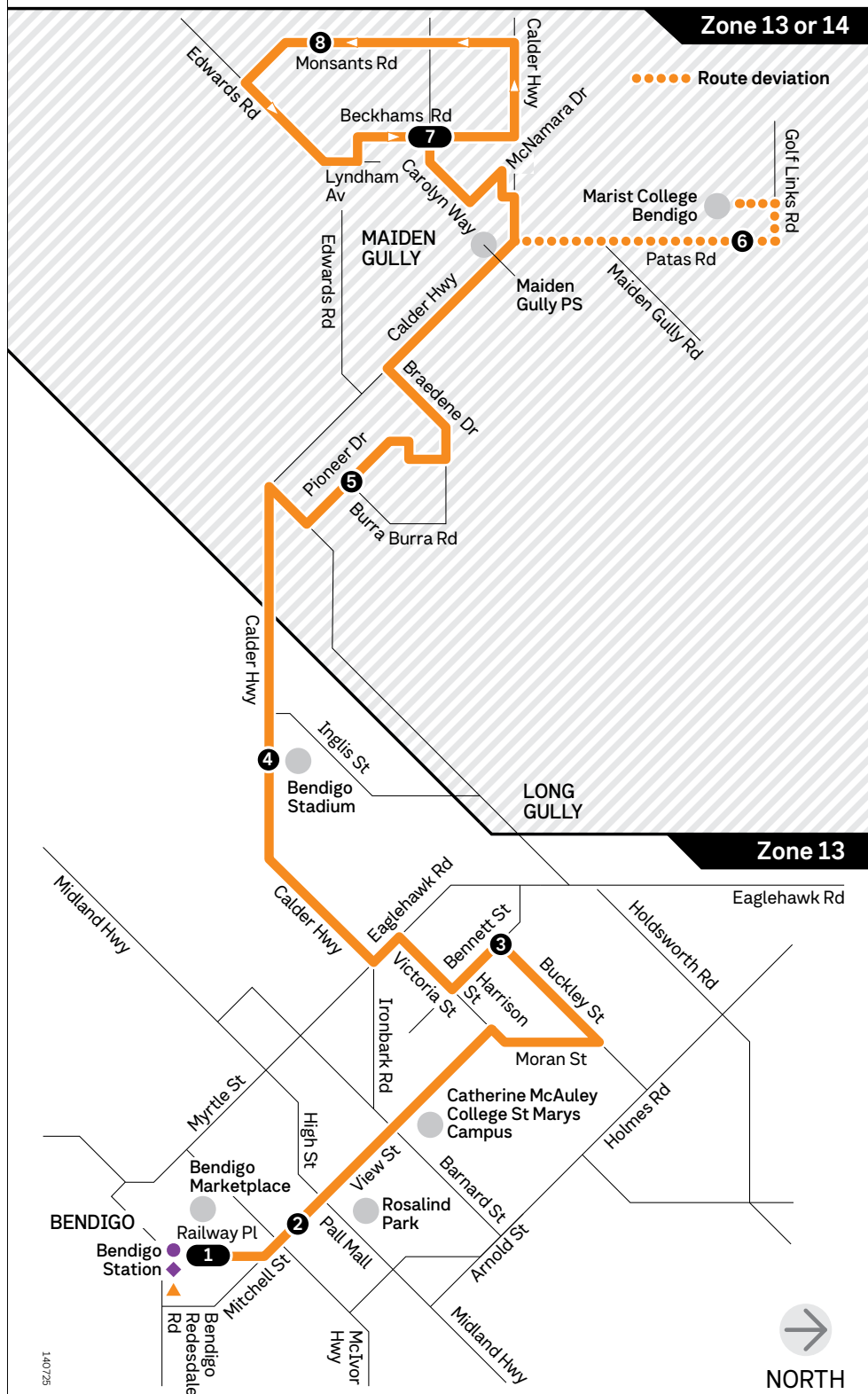
via Eaglehawk Rd



Bendigo Station – Maiden Gully

Route 54

via Calder Hwy



For more information
visit ptv.vic.gov.au
or call 1800 800 007

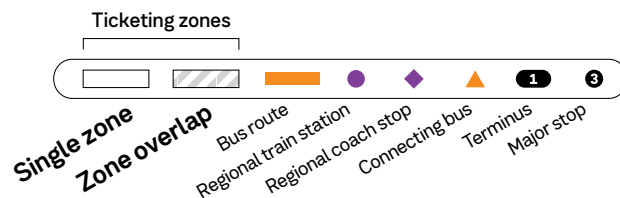
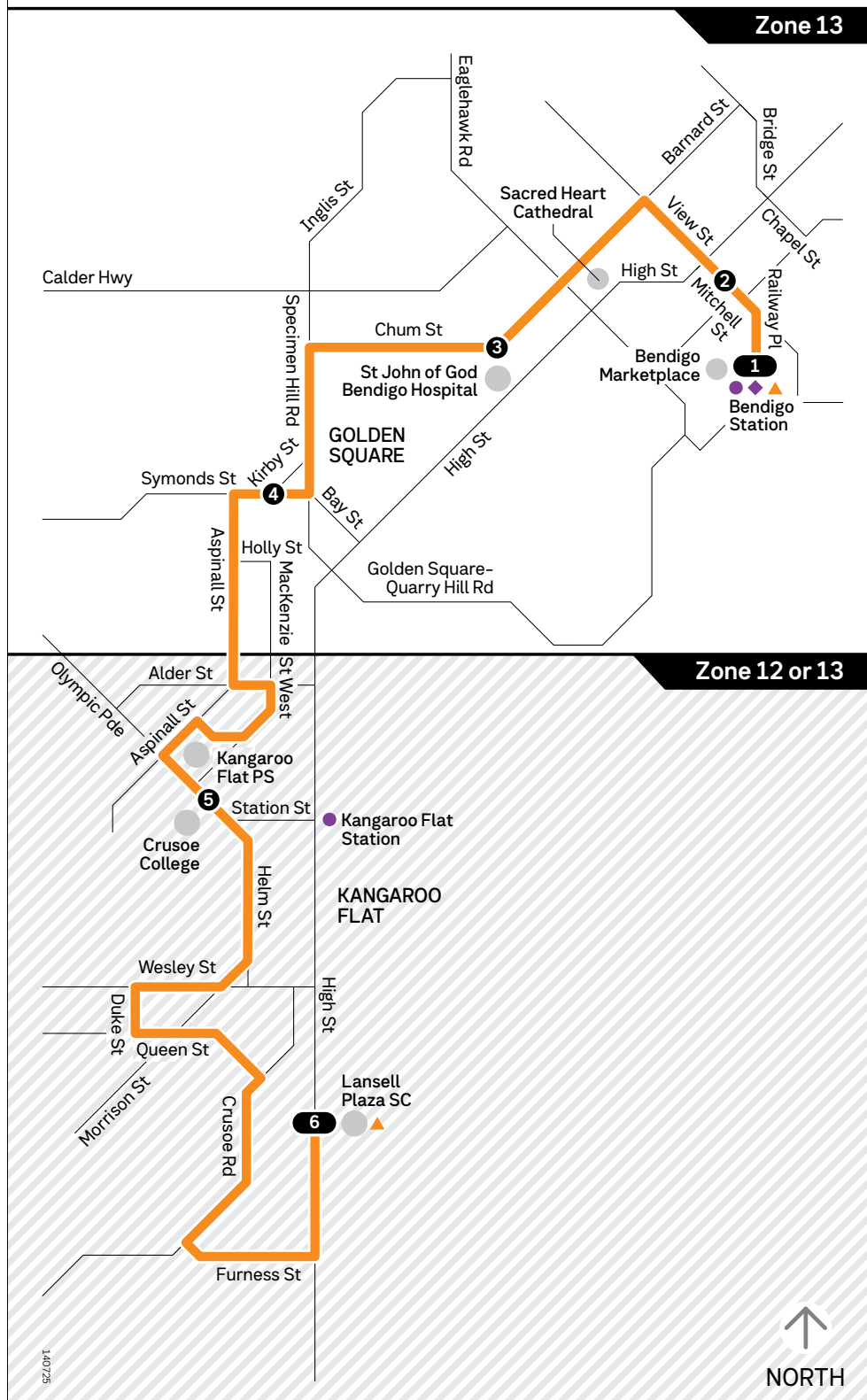
MAP NOT TO SCALE
© Public Transport Victoria 2025

Bendigo Station – Kangaroo Flat

Route 55

via Golden Square

Zone 13



For more information
visit ptv.vic.gov.au
or call 1800 800 007

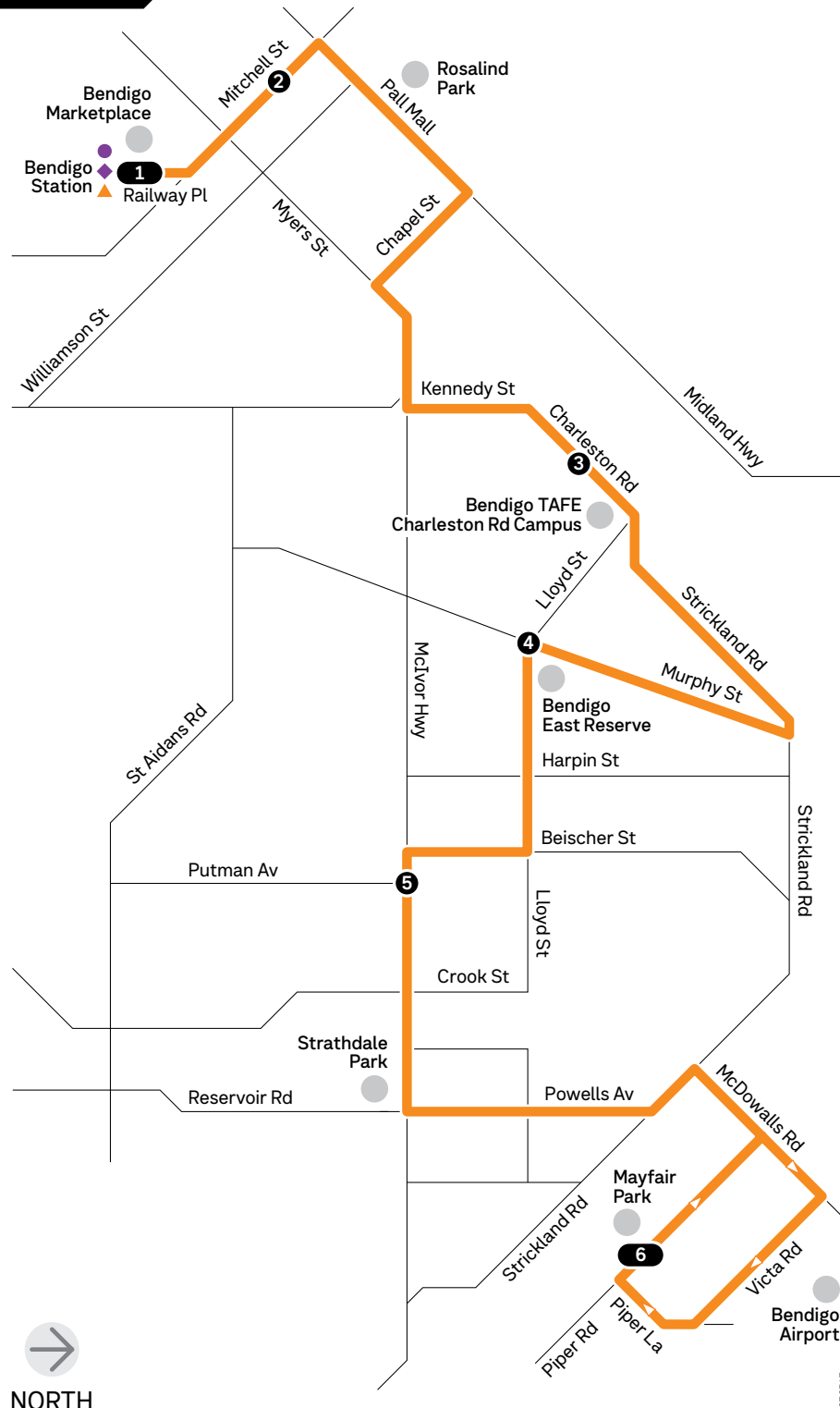
MAP NOT TO SCALE

© Public Transport Victoria 2025

Bendigo Station – East Bendigo

Route 60 via Strickland Rd

Zone 13



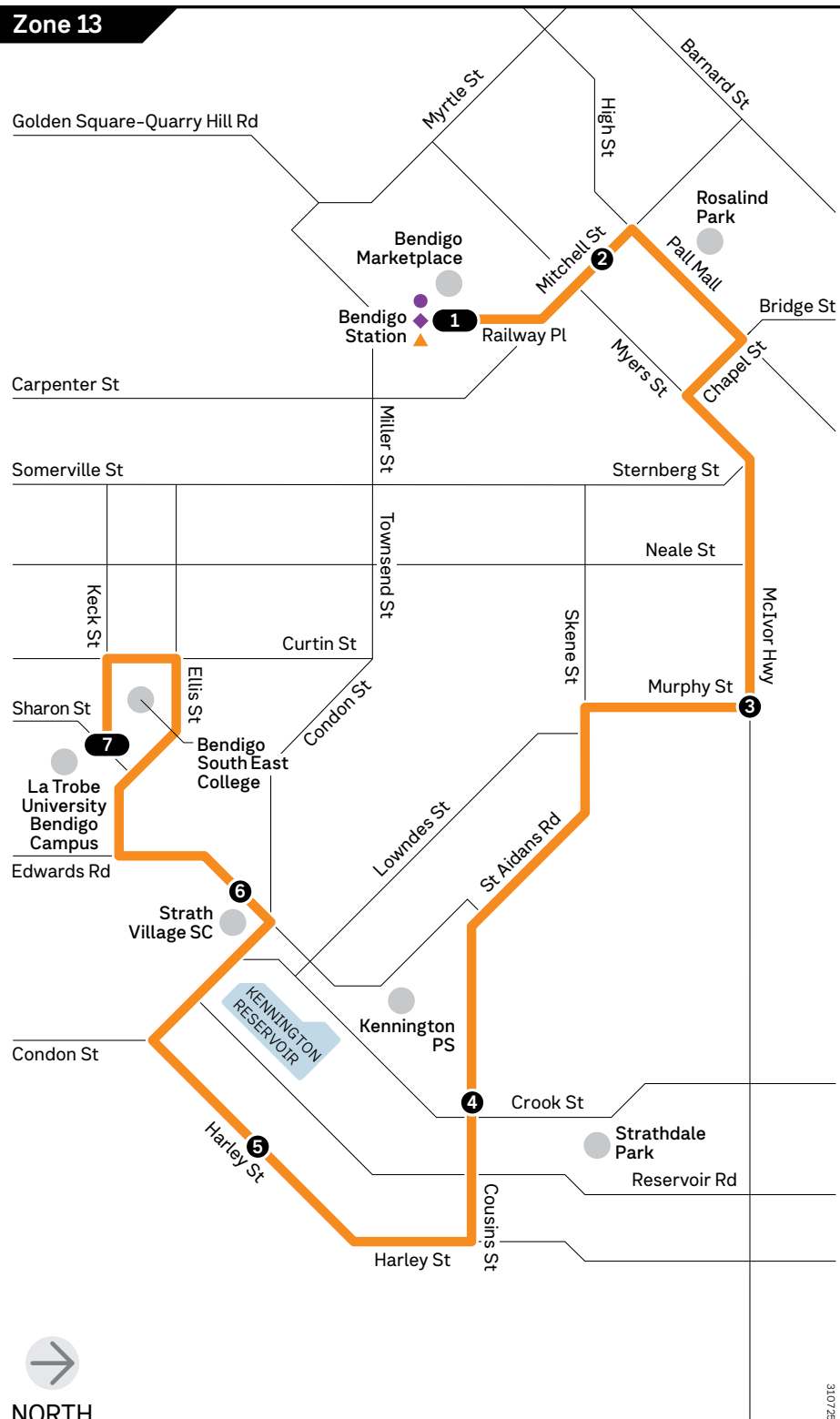
For more information
visit ptv.vic.gov.au
or call 1800 800 007

MAP NOT TO SCALE
© Public Transport Victoria 2025

Bendigo Station – La Trobe University Bendigo

Route 61 via Strathdale

Zone 13



NORTH

Ticketing zone



Single zone
Bus route
Regional train station
Regional coach stop
Connecting bus
Terminus
Major stop

For more information
visit ptv.vic.gov.au
or call 1800 800 007

MAP NOT TO SCALE

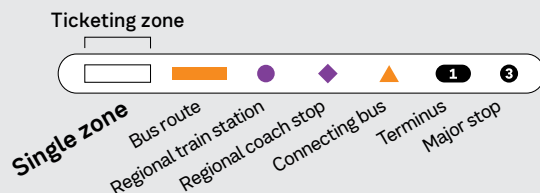
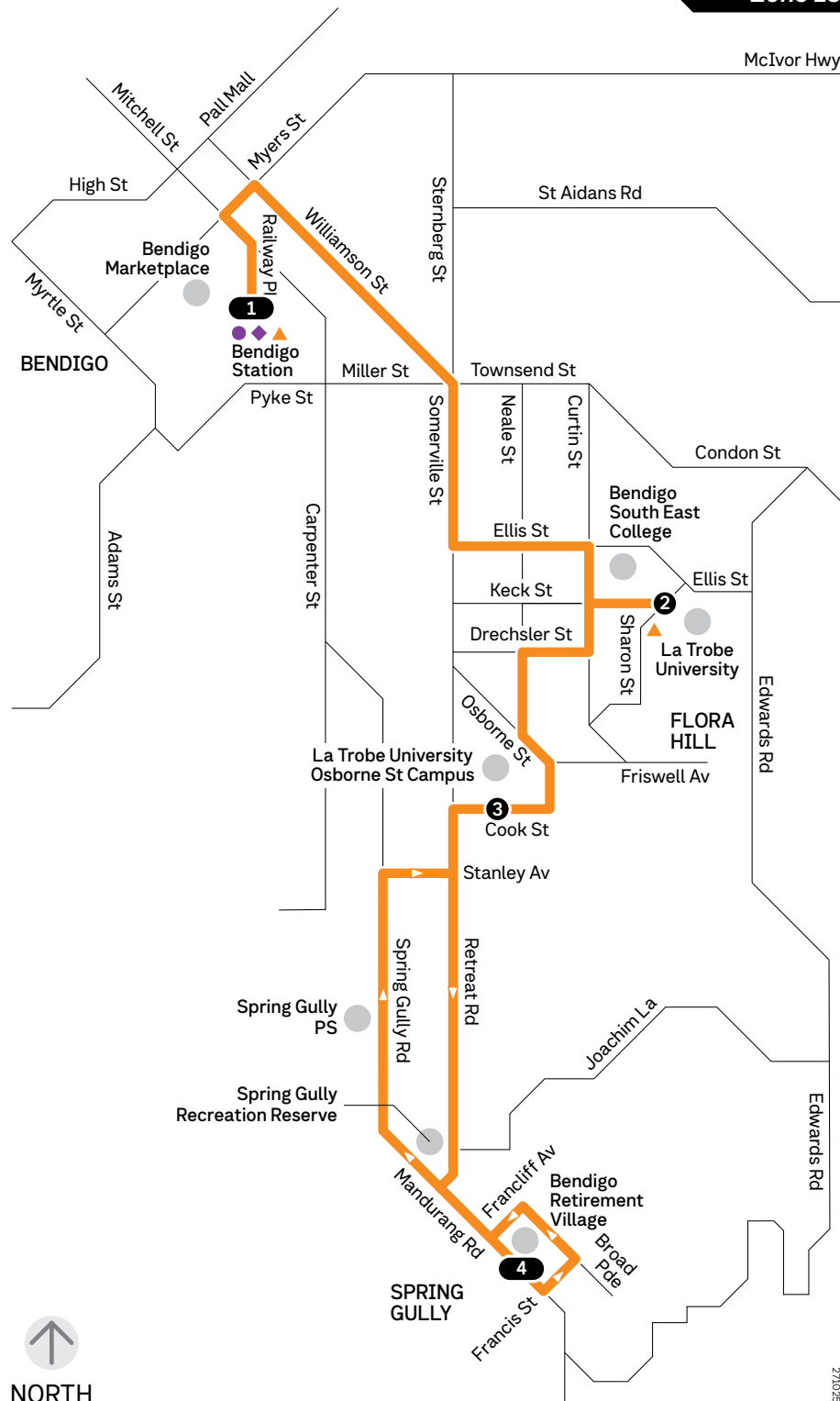
© Public Transport Victoria 2025

Bendigo Station – Spring Gully

Route 62

via La Trobe University

Zone 13



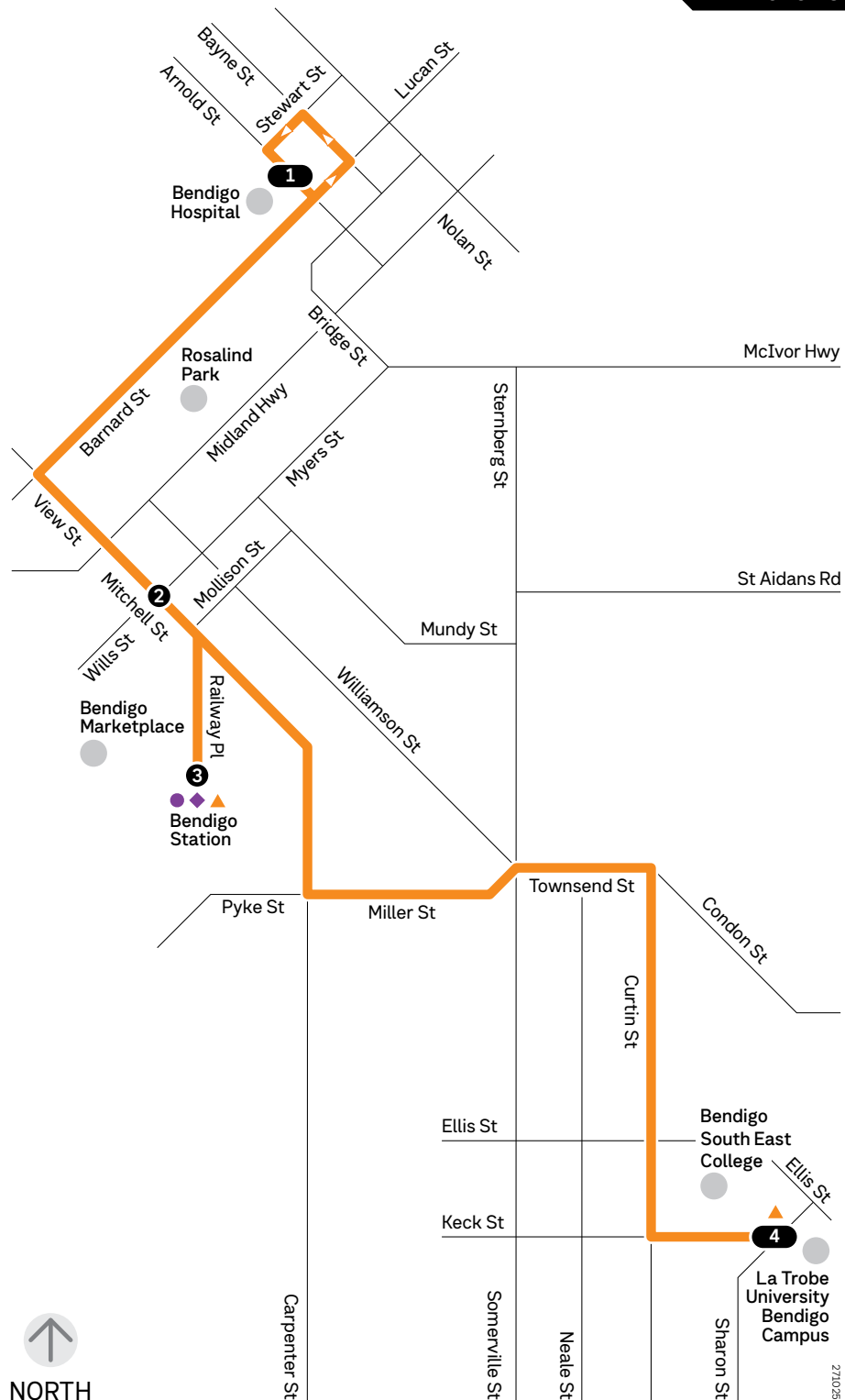
For more information
visit ptv.vic.gov.au
or call 1800 800 007

MAP NOT TO SCALE
© Public Transport Victoria 2025

Bendigo Hospital – La Trobe University Bendigo

Route 63 via Bendigo Station

Zone 13



Ticketing zone

Single zone

Bus route

Regional train station

Regional coach stop

Connecting bus

Terminus

Major stop

For more information
visit ptv.vic.gov.au
or call 1800 800 007

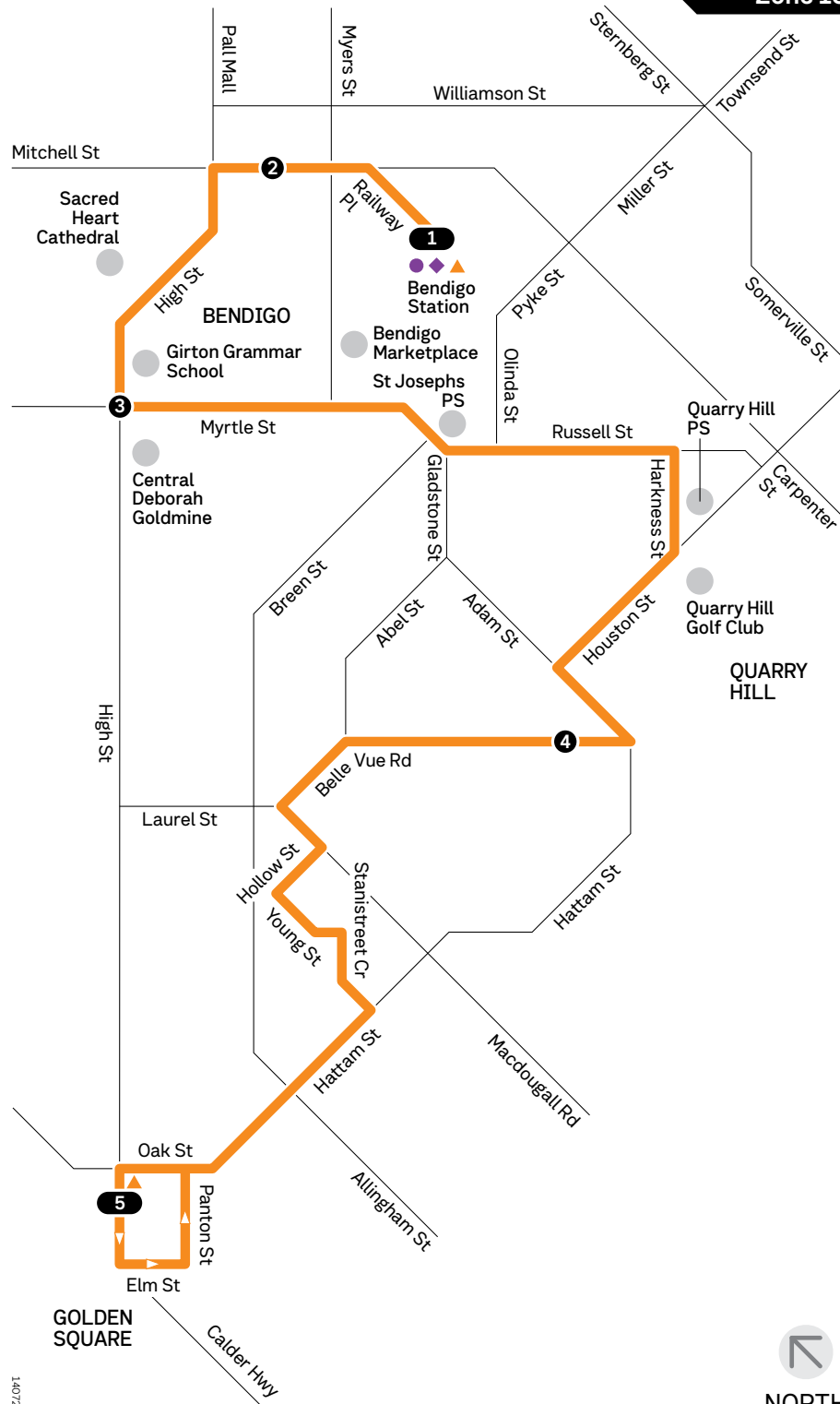
MAP NOT TO SCALE
© Public Transport Victoria 2025

Bendigo Station – Golden Square

Route 64

via Quarry Hill

Zone 13



Ticketing zone



Single zone
Bus route
Regional train station
Regional coach stop
Connecting bus
Terminus
Major stop

For more information
visit ptv.vic.gov.au
or call 1800 800 007

MAP NOT TO SCALE

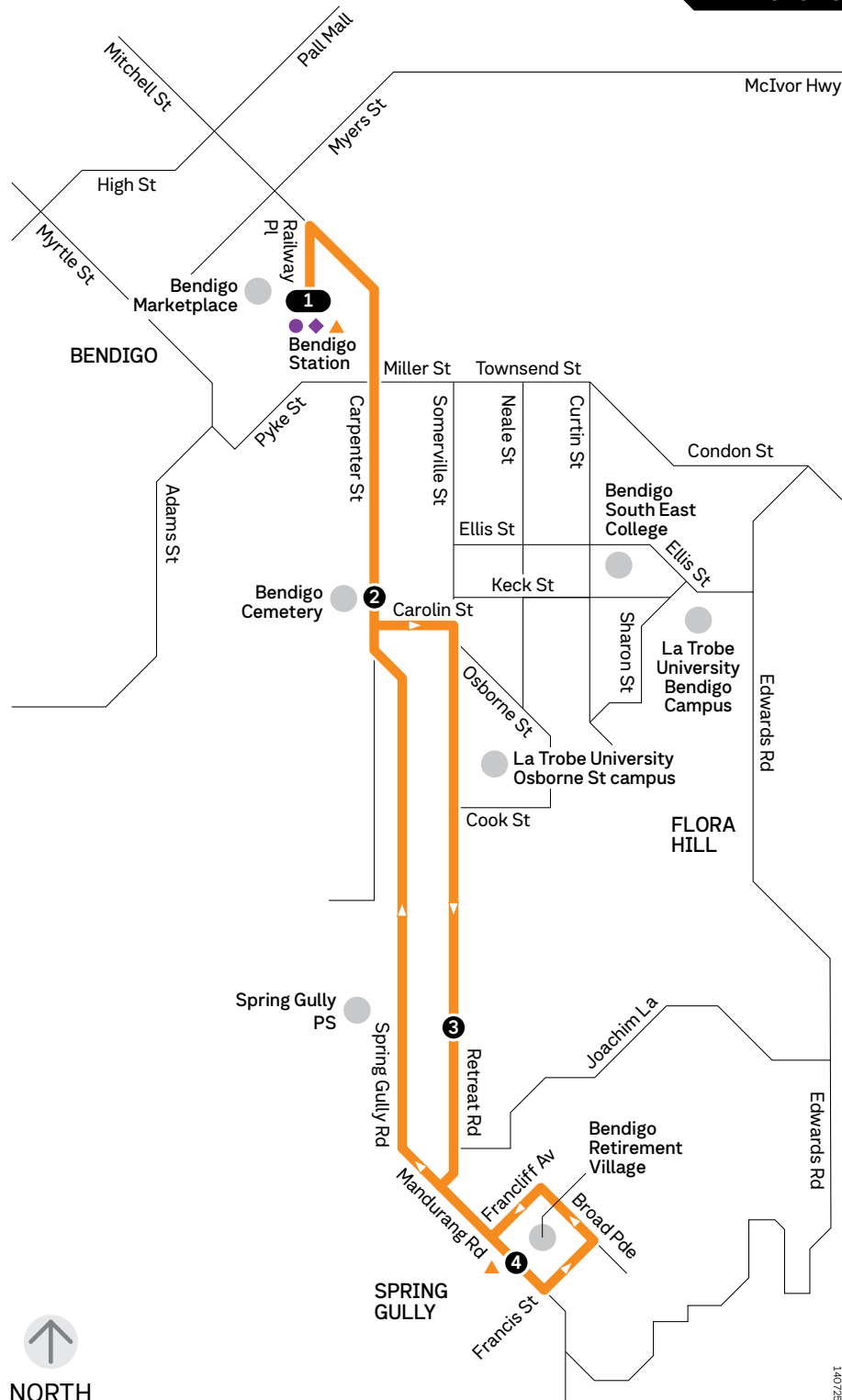
© Public Transport Victoria 2025

Bendigo Station – Spring Gully

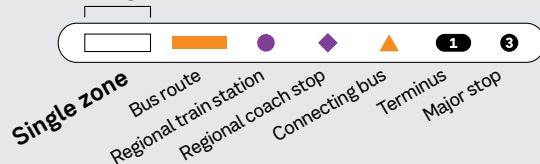
Route 65

via Carpenter St

Zone 13



Ticketing zone



For more information
visit ptv.vic.gov.au
or call 1800 800 007

MAP NOT TO SCALE

© Public Transport Victoria 2025

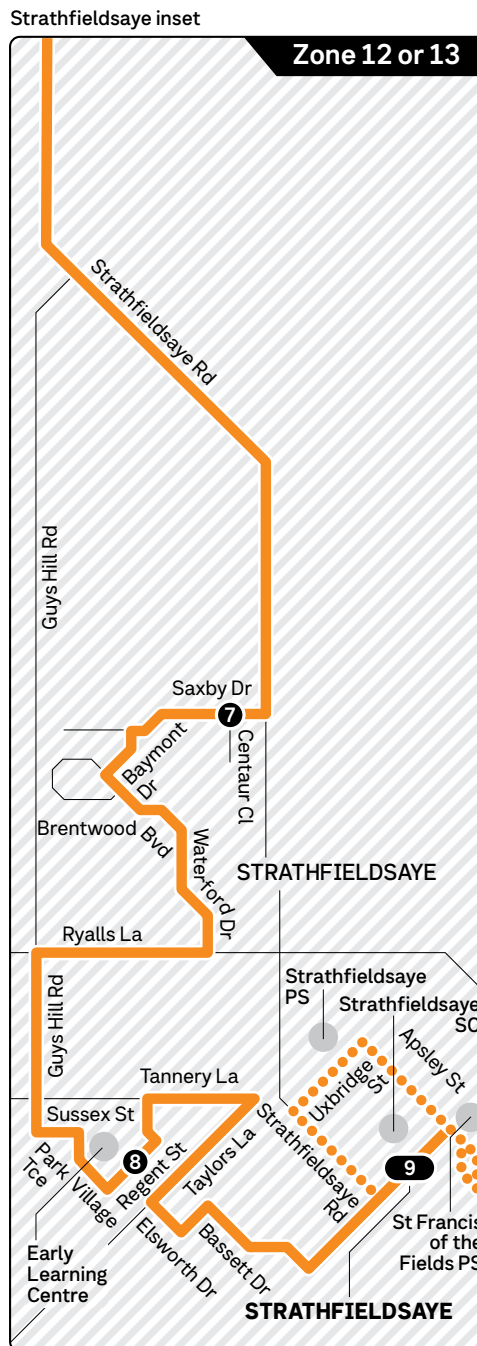
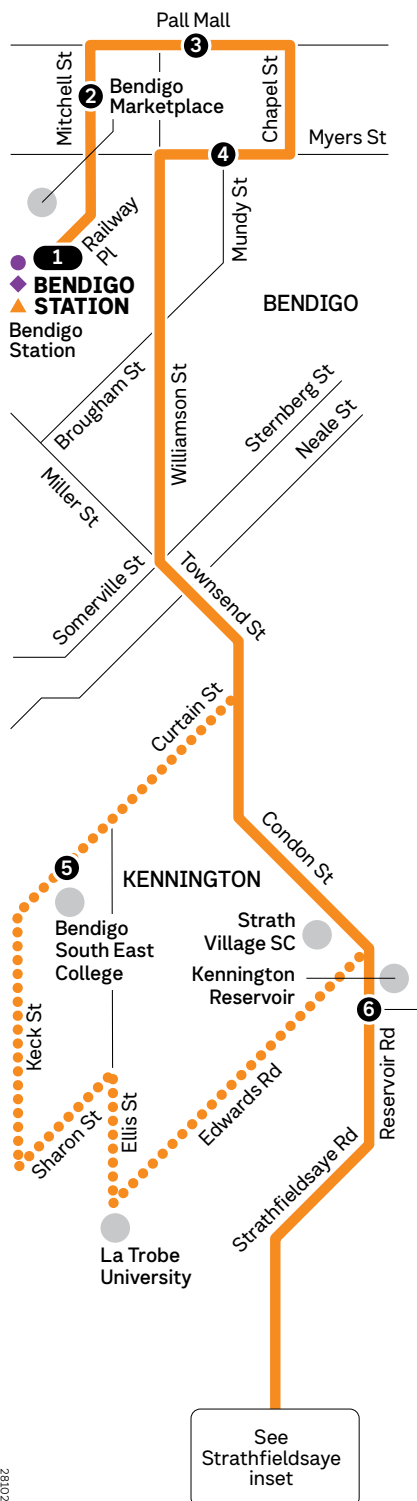


Bendigo Station – Strathfieldsaye

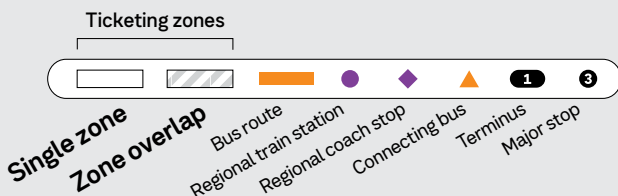
Route 70 via Kennington

Zone 13

Route deviation



28/10/25



Buses on this route can take bikes

For more information visit ptv.vic.gov.au or call 1800 800 007

MAP NOT TO SCALE
© Public Transport Victoria 2025

Route 71

via Turners Rd > Junortoun Rd

Zone 12 or 13



Ticketing zone



Single zone

ite

Connecting bus

US US

[Back to top](#)

For more information
visit **ptv.vic.gov.au**
or call **1800 800 007**

MAP NOT TO SCALE

© Public Transport Victoria 2025

Part 2D

North Shore Station – Deakin University

Route 1

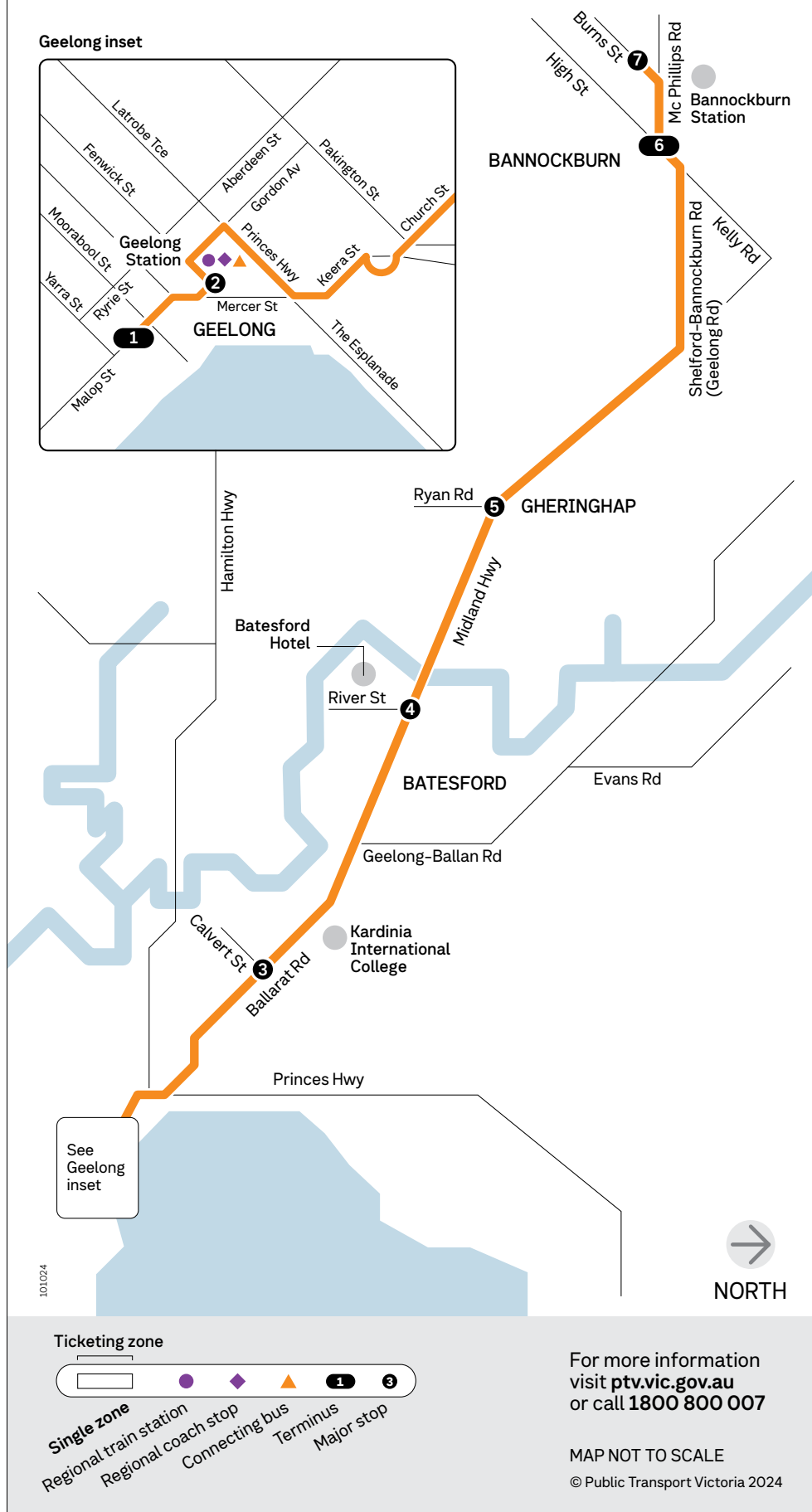
via City > South Geelong Station



Geelong – Bannockburn

Route 19

via Batesford > Gheringhap



Geelong Station – Corio Village SC

Route 20 via Melbourne Rd



Ticketing zones

Single zone

Zone overlap

V/Line train station

V/Line coach stop

Connecting bus

Terminus

Major stop

For more information
visit ptv.vic.gov.au
or call 1800 800 007

MAP NOT TO SCALE
© Public Transport Victoria 2024

Geelong Station – North Shore Station

Route 22

via Anakie Rd > Corio SC



Geelong Station – North Geelong Station

Route 24

via Newtown > Herne Hill



For more information
visit ptv.vic.gov.au
or call 1800 800 007

MAP NOT TO SCALE
© Public Transport Victoria 2024

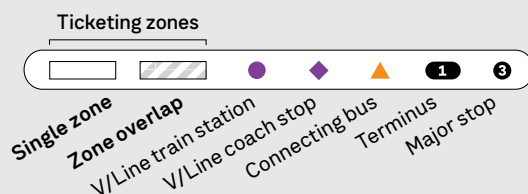
Geelong Station – Bell Post Hill

Route 25

via Autumn St > McCurdy Rd



NORTH



For more information
visit ptv.vic.gov.au
or call 1800 800 007

MAP NOT TO SCALE

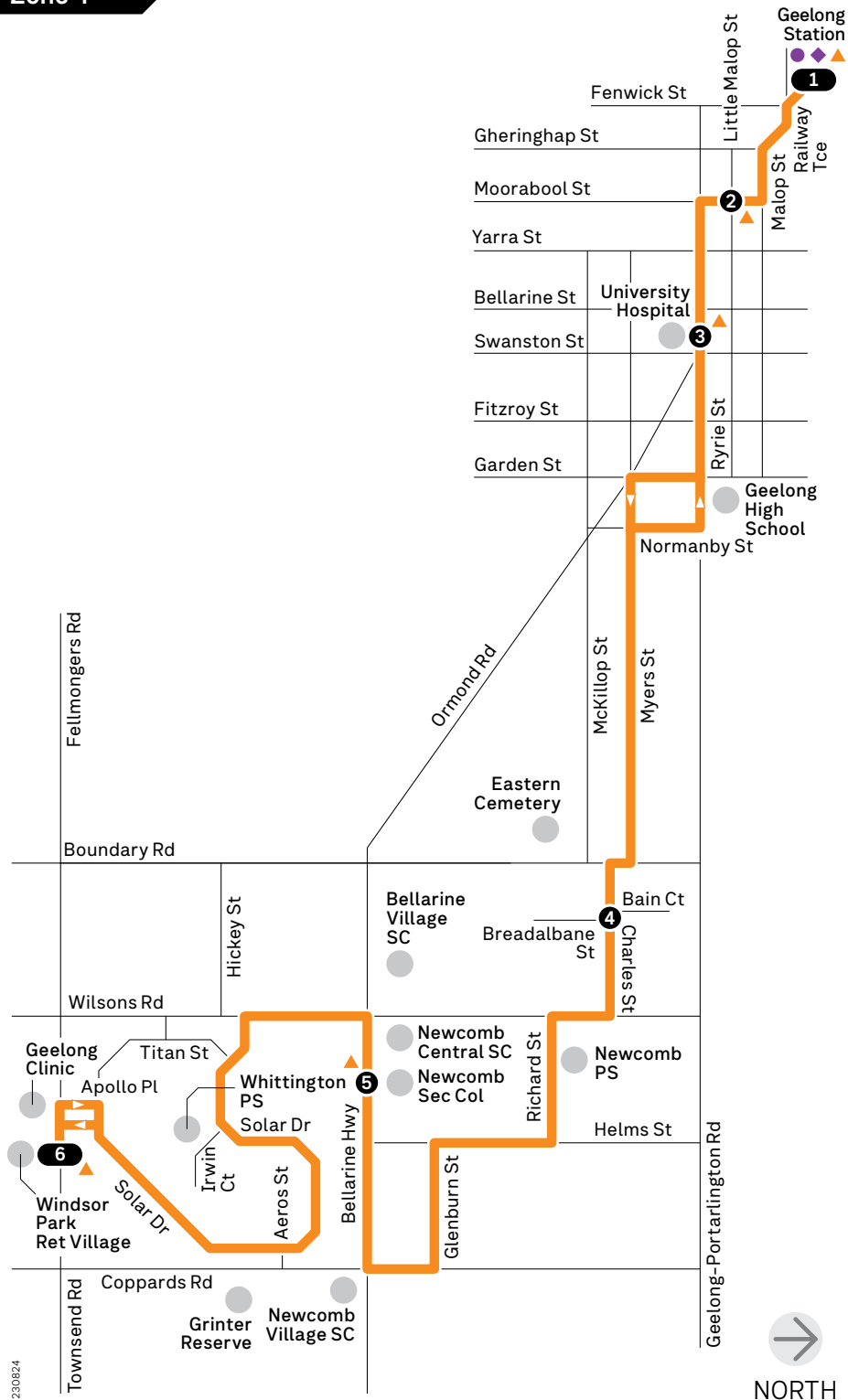
© Public Transport Victoria 2024

Geelong Station – Whittington

Route 30

via Newcomb

Zone 4



Ticketing zone



Single zone
V/Line train station
V/Line coach stop
Connecting bus
Terminus
Major stop

For more information
visit ptv.vic.gov.au
or call 1800 800 007

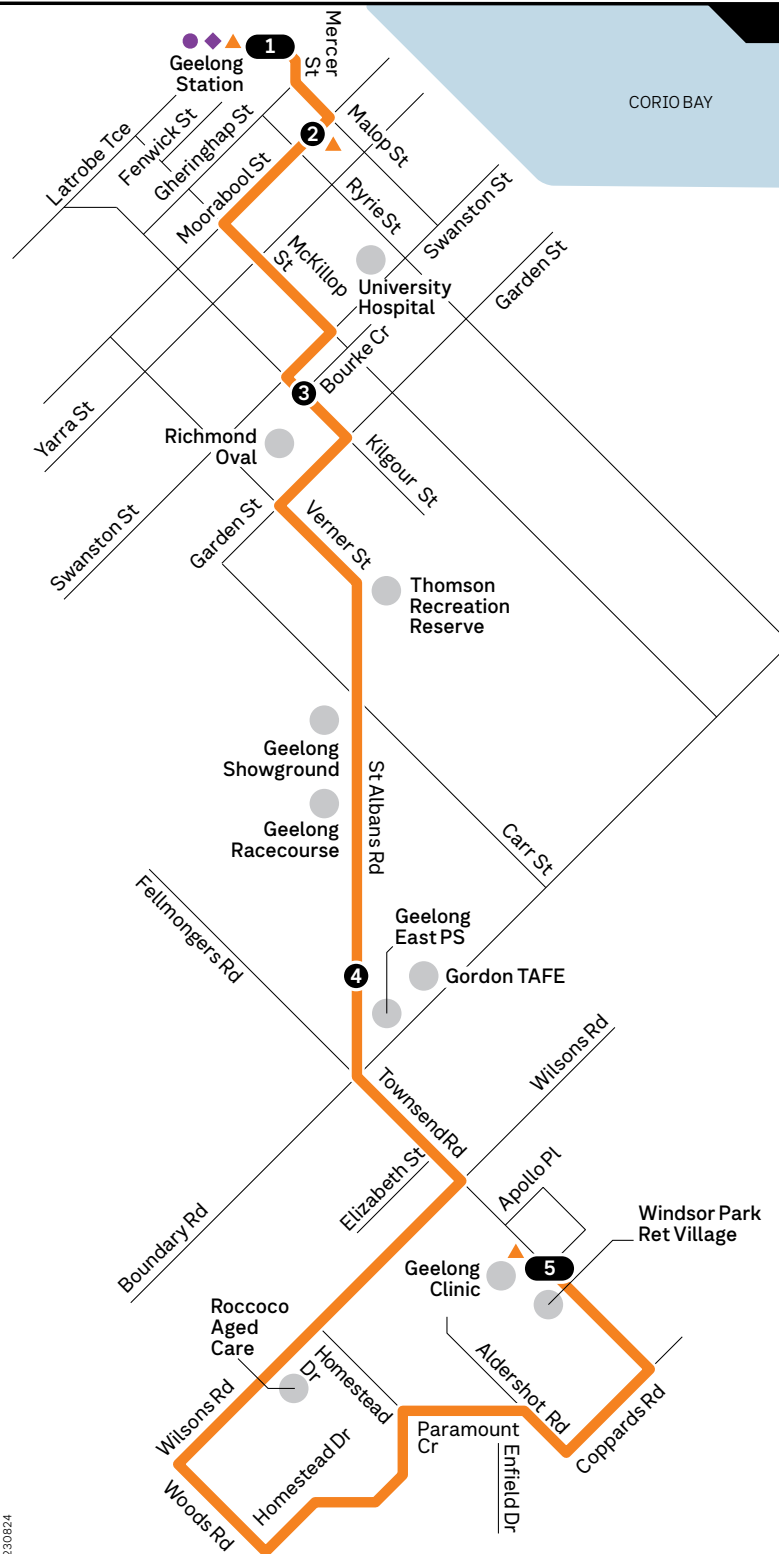
MAP NOT TO SCALE

© Public Transport Victoria 2024

Geelong Station – St Albans Park

Route 31 via St Albans Rd

Zone 4



230824



Ticketing zone



Single zone
V/L line train station
V/L line coach stop
Connecting bus
Terminus
Major stop

For more information
visit ptv.vic.gov.au
or call 1800 800 007

MAP NOT TO SCALE

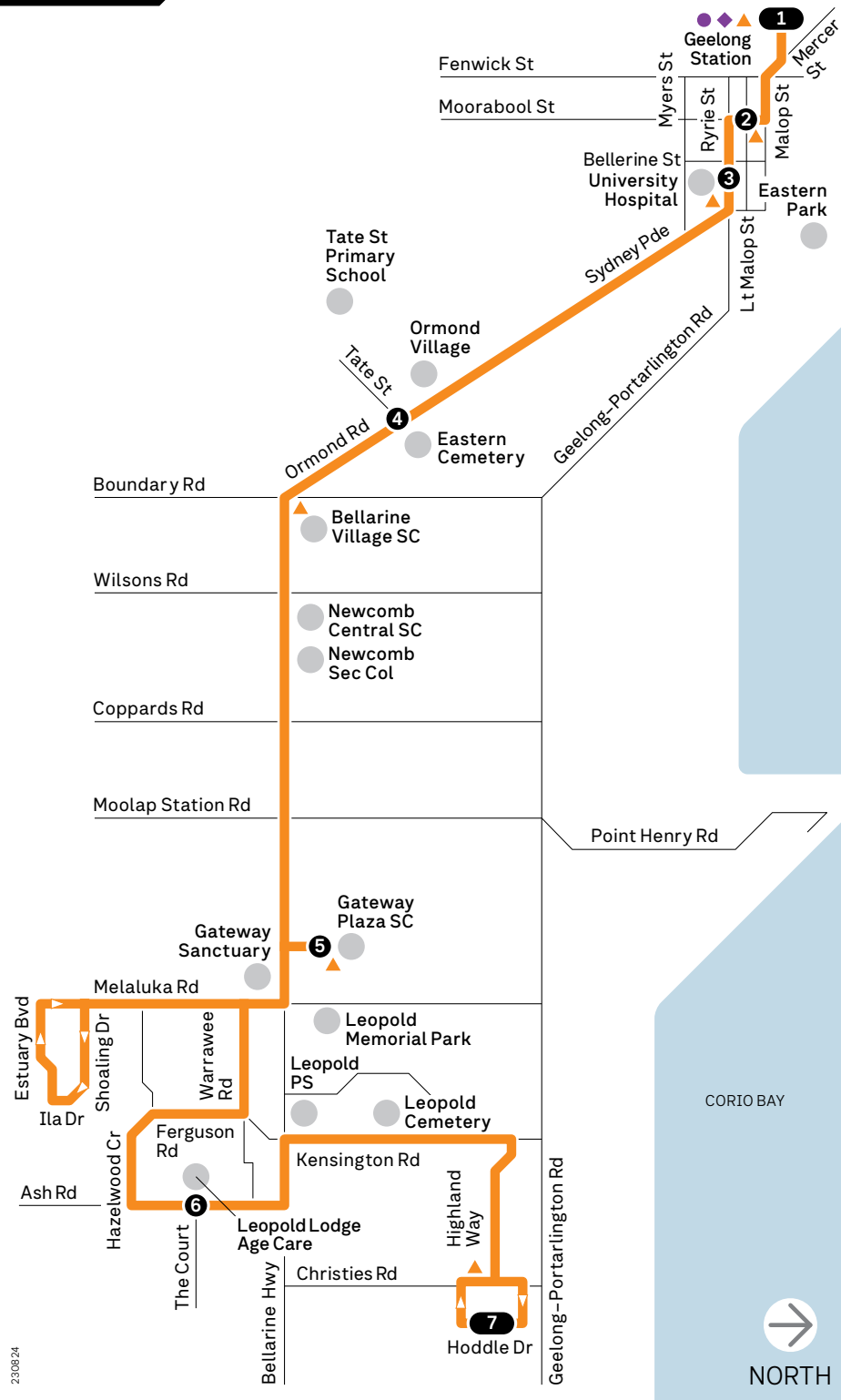
© Public Transport Victoria 2024

Geelong Station – Leopold

Route 32

via Bellarine Hwy > Gateway Plaza SC

Zone 4



23/08/24

Ticketing zone



Single zone
V/Line train station
V/Line coach stop
Connecting bus
Terminus
Major stop

For more information
visit ptv.vic.gov.au
or call 1800 800 007

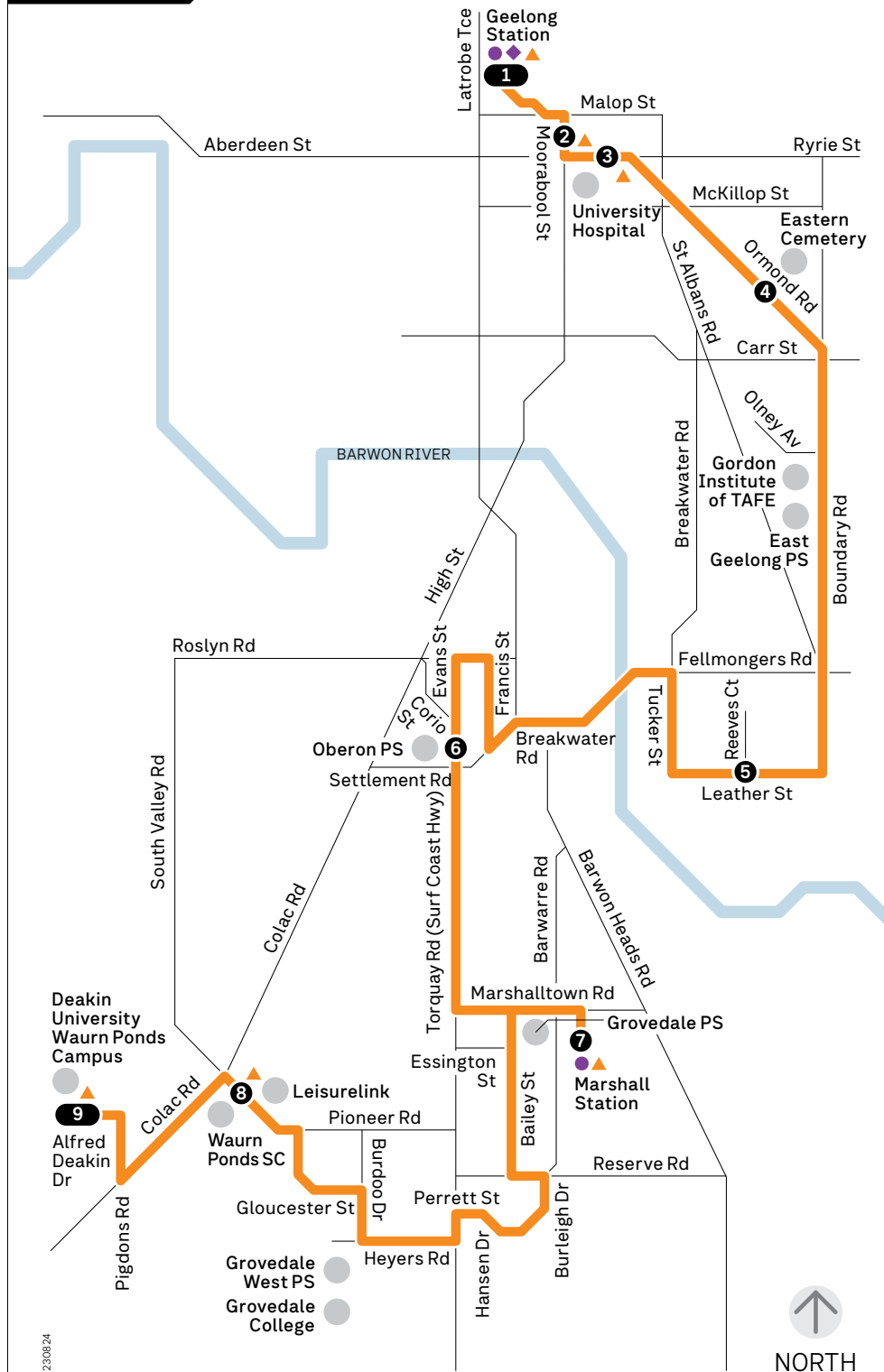
MAP NOT TO SCALE

© Public Transport Victoria 2024

Geelong Station – Deakin University

Route 40 via Breakwater > Marshall Station

Zone 4



Ticketing zone



Single zone
V/Line train station
V/Line coach stop
Connecting bus
Terminus
Major stop

For more information
visit ptv.vic.gov.au
or call 1800 800 007

MAP NOT TO SCALE

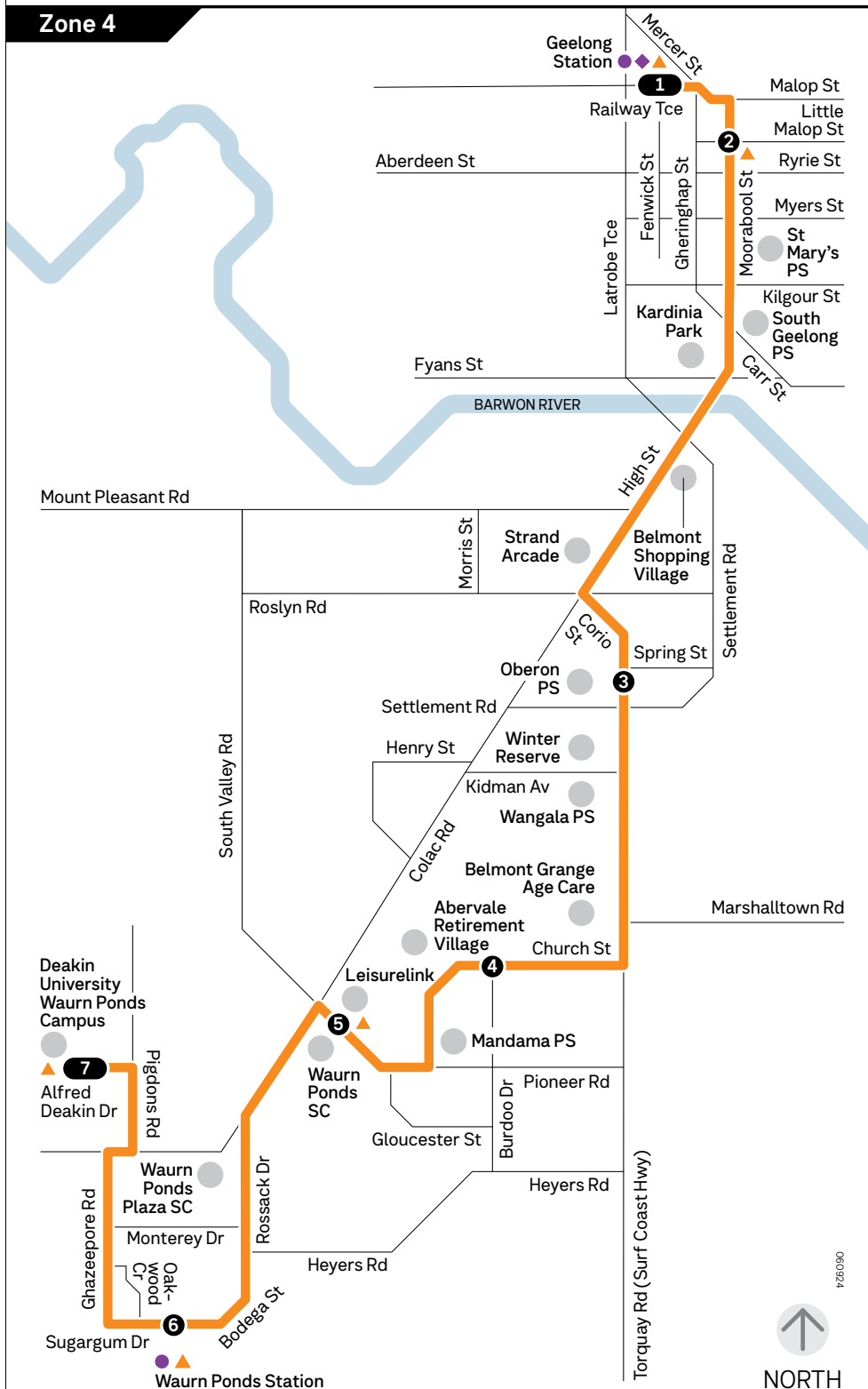
© Public Transport Victoria 2024

Geelong Station – Deakin University

Route 41

via Grovedale > Waurm Ponds Station

Zone 4



Ticketing zone



Single zone
V/Line train station
V/Line coach stop
Connecting bus
Terminus
Major stop

For more information
visit ptv.vic.gov.au
or call 1800 800 007

MAP NOT TO SCALE

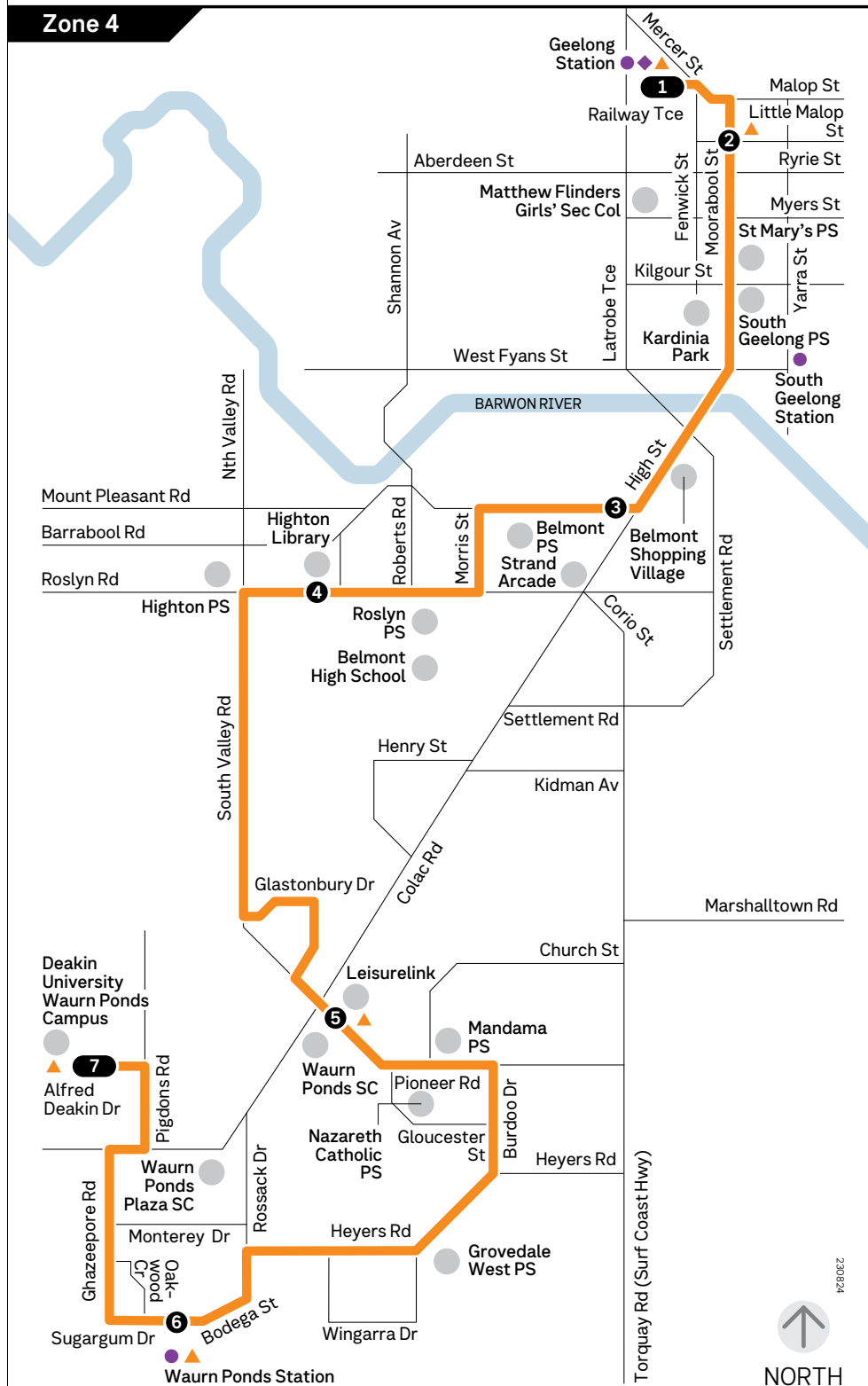
© Public Transport Victoria 2024

Geelong Station – Deakin University

Route 42

via South Valley Rd > Wauran Ponds Station

Zone 4



Ticketing zone



Single zone
V/Line train station
V/Line coach stop
Connecting bus
Terminus
Major stop

For more information
visit ptv.vic.gov.au
or call 1800 800 007

MAP NOT TO SCALE

© Public Transport Victoria 2024

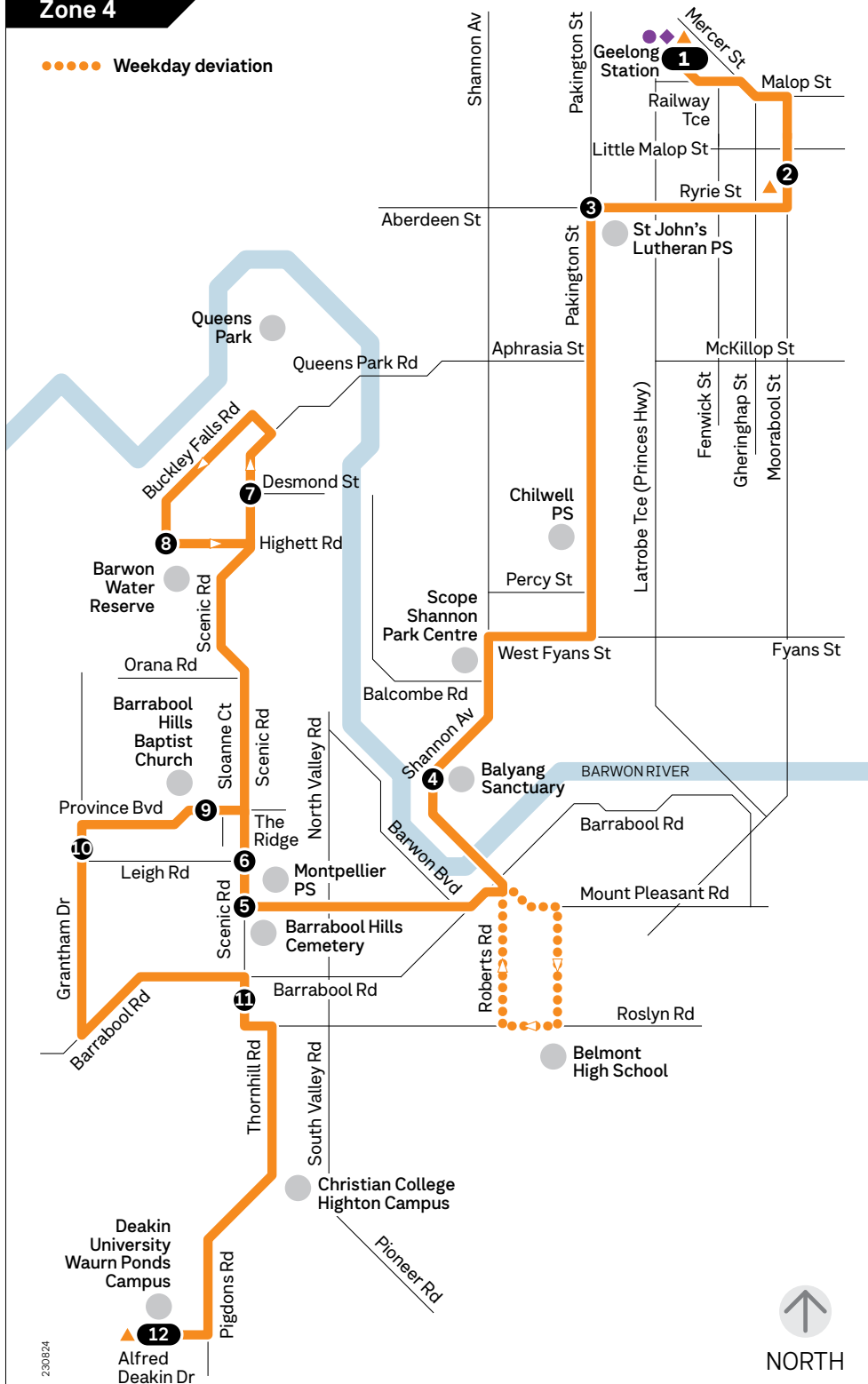
Geelong Station – Deakin University

Route 43

via Highton

Zone 4

Weekday deviation



Ticketing zone



Single zone
V/Line train station
V/Line coach stop
Connecting bus
Terminus
Major stop

For more information
visit ptv.vic.gov.au
or call 1800 800 007

MAP NOT TO SCALE

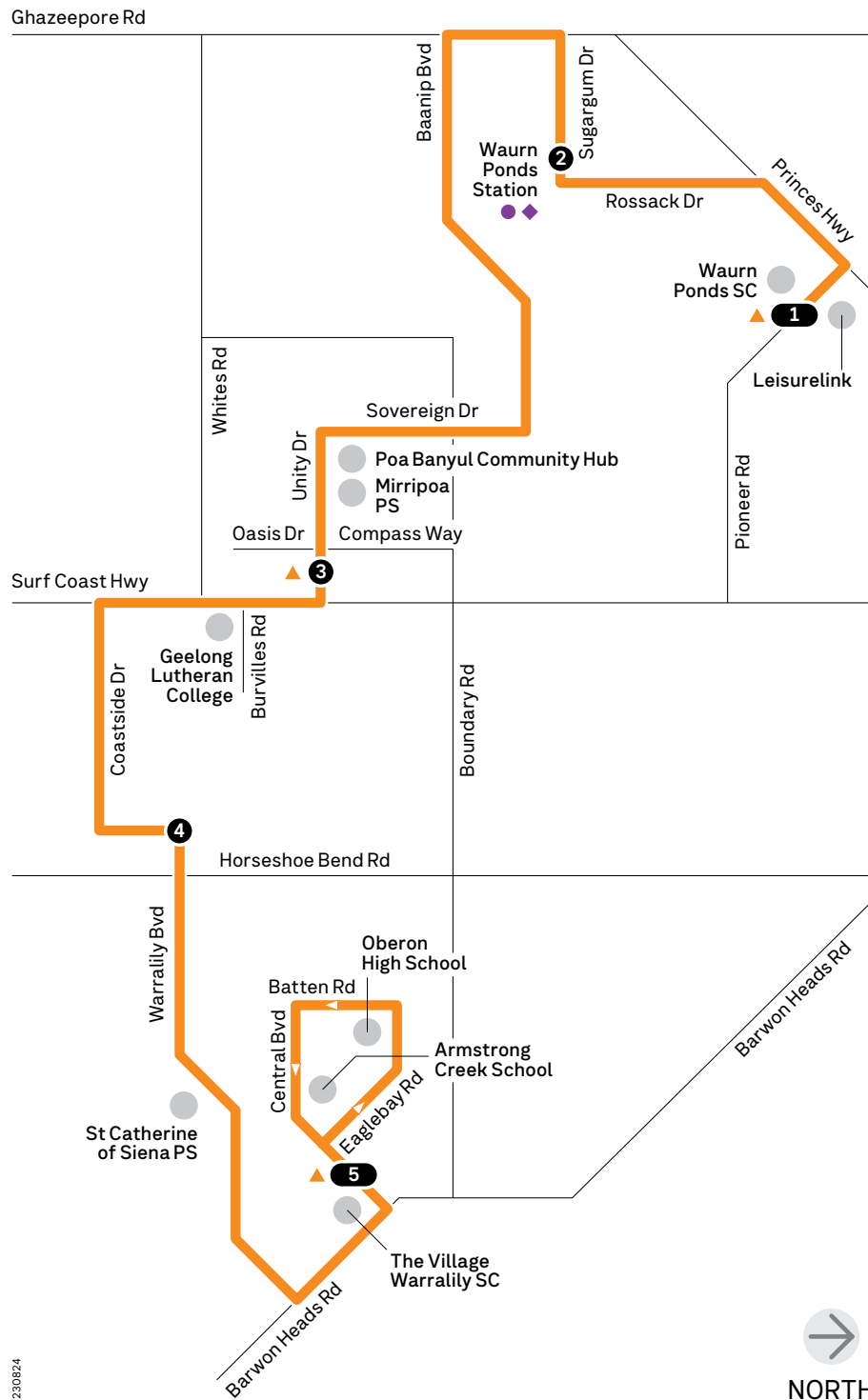
© Public Transport Victoria 2024

Wauron Ponds SC – Armstrong Creek

Route 45

via Wauron Ponds Station

Zone 4



230824

Ticketing zone



Single zone
V/Line train station
V/Line coach stop
Connecting bus
Terminus
Major stop

For more information
visit ptv.vic.gov.au
or call 1800 800 007

MAP NOT TO SCALE

© Public Transport Victoria 2024

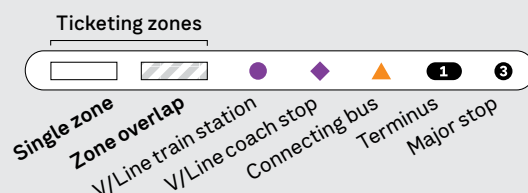
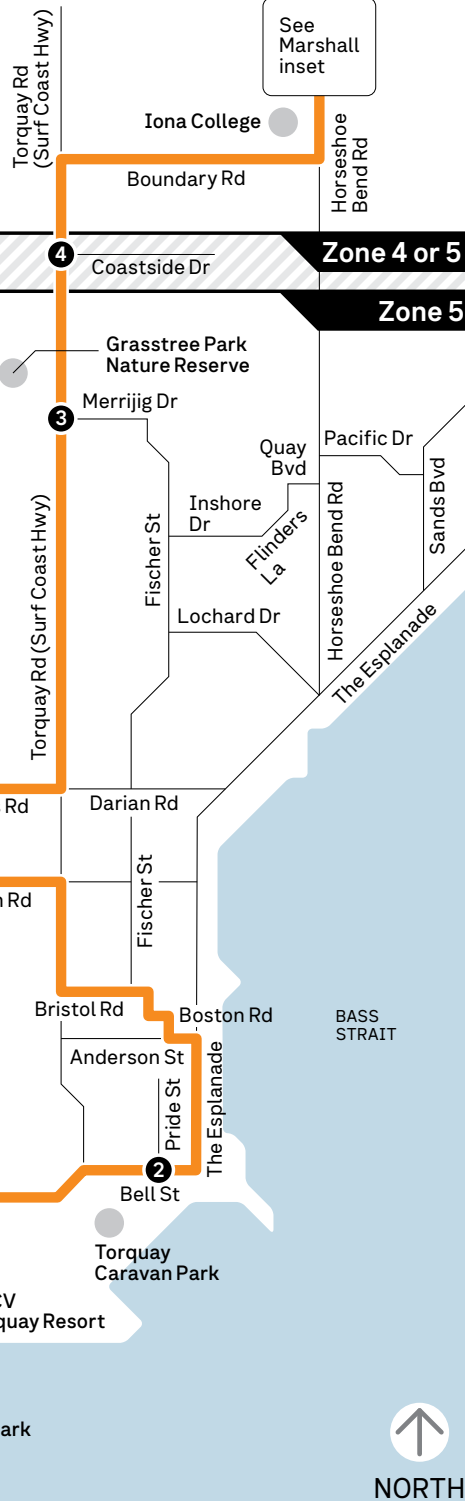
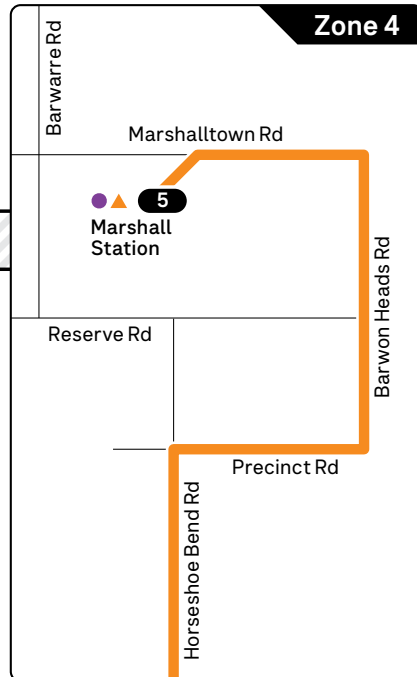
Marshall Station – Jan Juc

Route 52

via Torquay Rd (Surf Coast Hwy)

Zone 4

Marshall inset



For more information
visit ptv.vic.gov.au
or call 1800 800 007

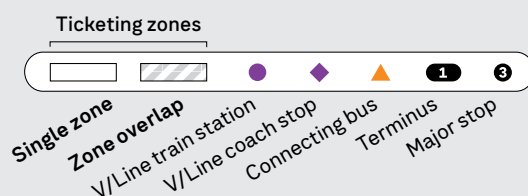
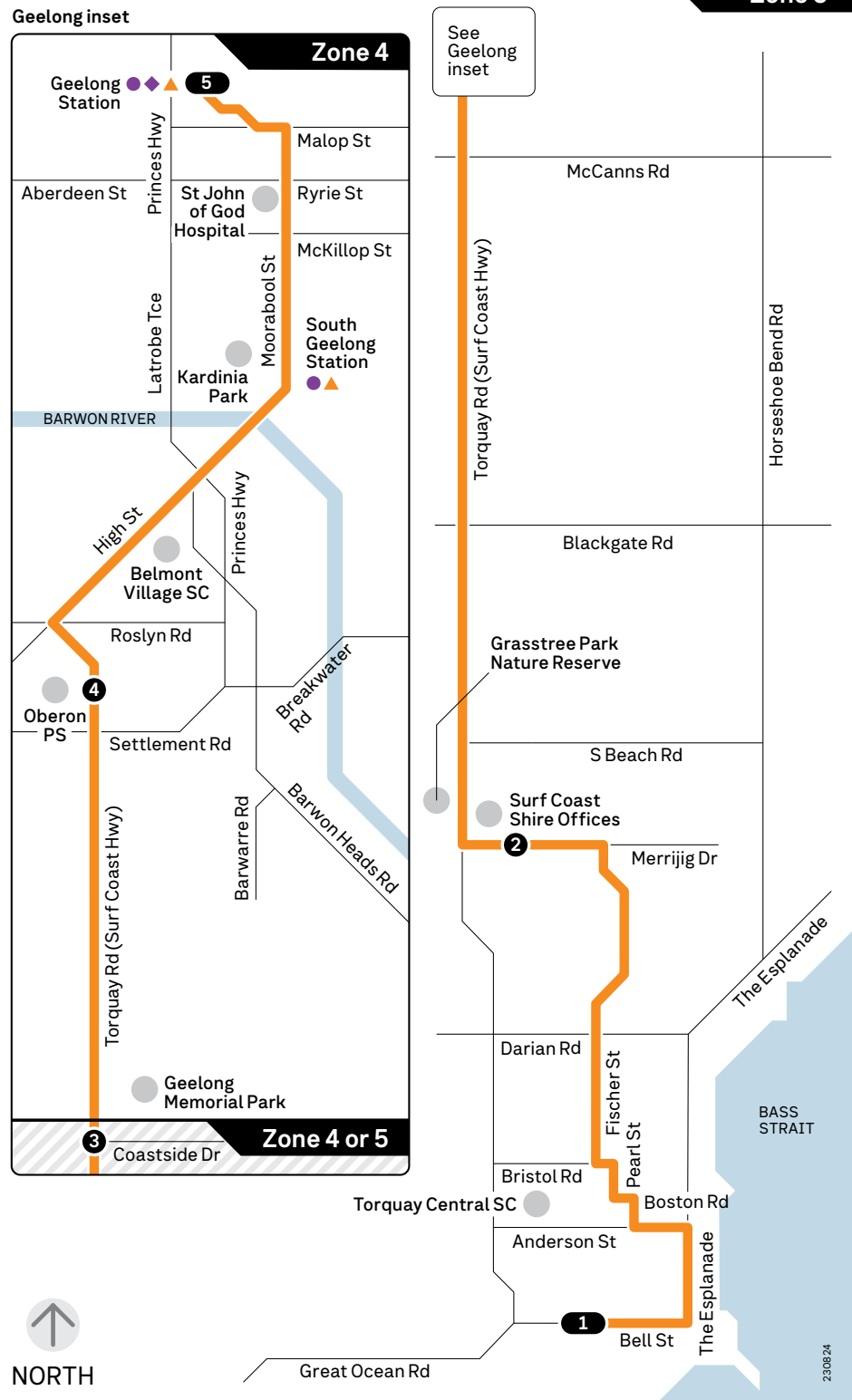
MAP NOT TO SCALE
© Public Transport Victoria 2024

Geelong Station – Torquay

Route 53

via Torquay Rd (Surf Coast Hwy)

Zone 5



For more information
visit ptv.vic.gov.au
or call 1800 800 007

MAP NOT TO SCALE
© Public Transport Victoria 2024

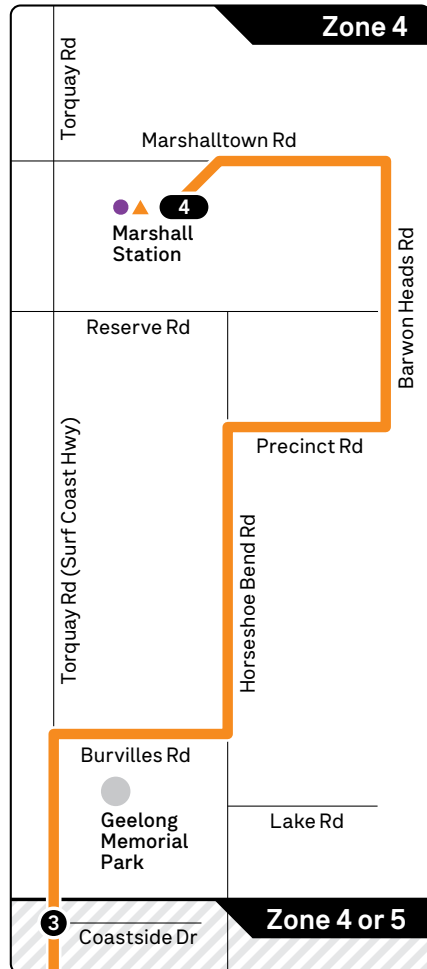
Marshall Station – Torquay

Route 54

via Torquay Rd (Surf Coast Hwy)

Zone 5

Marshall inset



Ticketing zones



Single zone
Zone overlap
V/Line train station
V/Line coach stop
Connecting bus
Terminus
Major stop

For more information
visit ptv.vic.gov.au
or call 1800 800 007

MAP NOT TO SCALE

© Public Transport Victoria 2024

Geelong Station – Ocean Grove

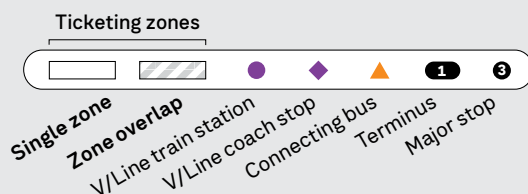
Route 55

via Marshall Station > Barwon Heads

Zone 4

Zone 4 or 5

Zone 5



For more information visit ptv.vic.gov.au or call 1800 800 007

MAP NOT TO SCALE
© Public Transport Victoria 2024

Geelong Station – Queenscliff

Route 56

via Leopold > Ocean Grove

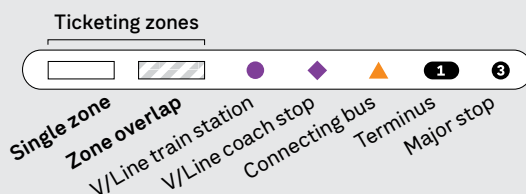
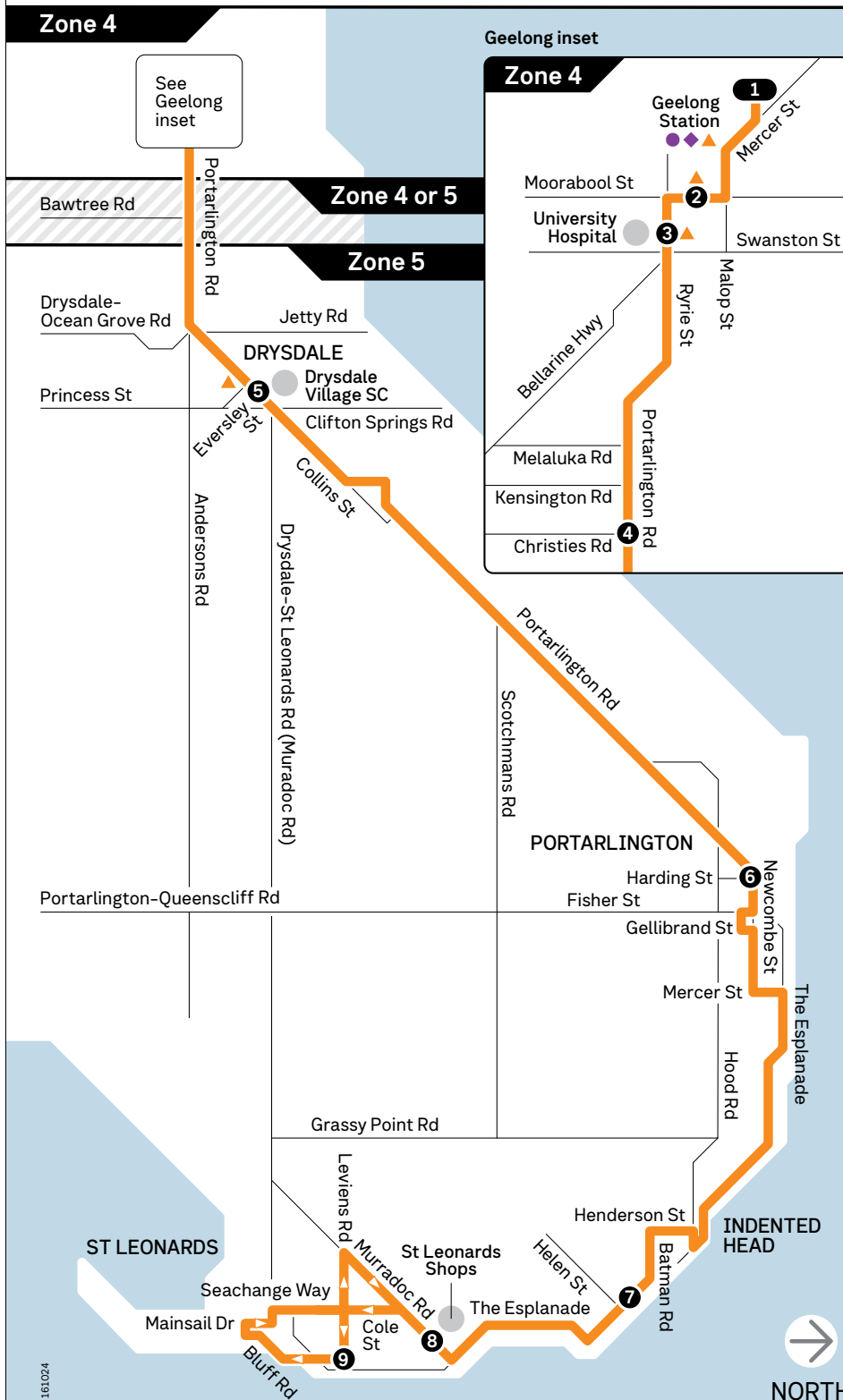


Geelong Station – St Leonards

Route 60

via Leopold > Drysdale > Portarlington

Zone 4



For more information
visit ptv.vic.gov.au
or call 1800 800 007

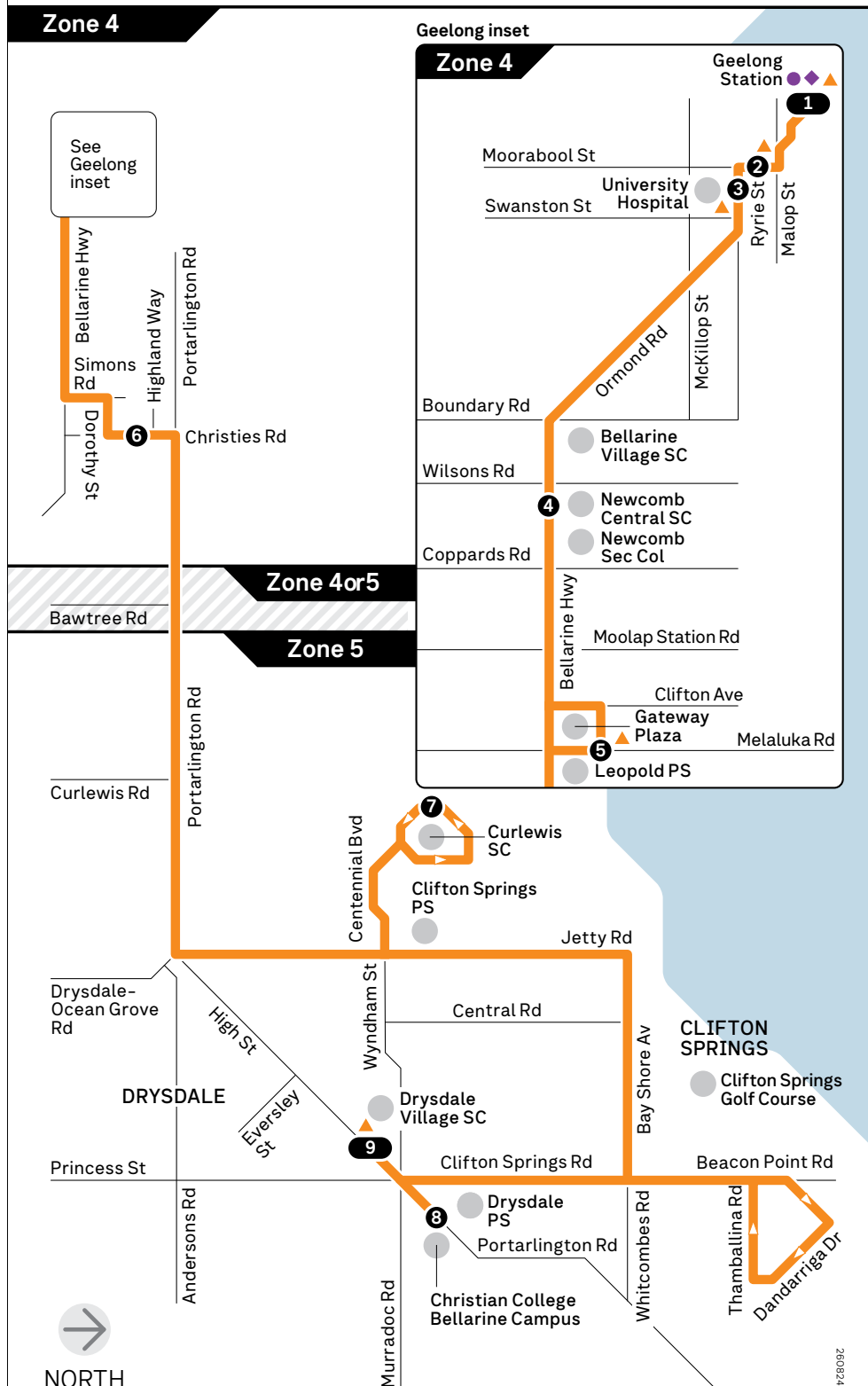
MAP NOT TO SCALE
© Public Transport Victoria 2024

Geelong Station – Drysdale

Route 61

via Leopold > Clifton Springs

Zone 4



Ticketing zones

Single zone

Zone overlap

V/Line train station

V/Line coach stop

Connecting bus

Terminus

Major stop

For more information
visit ptv.vic.gov.au
or call 1800 800 007

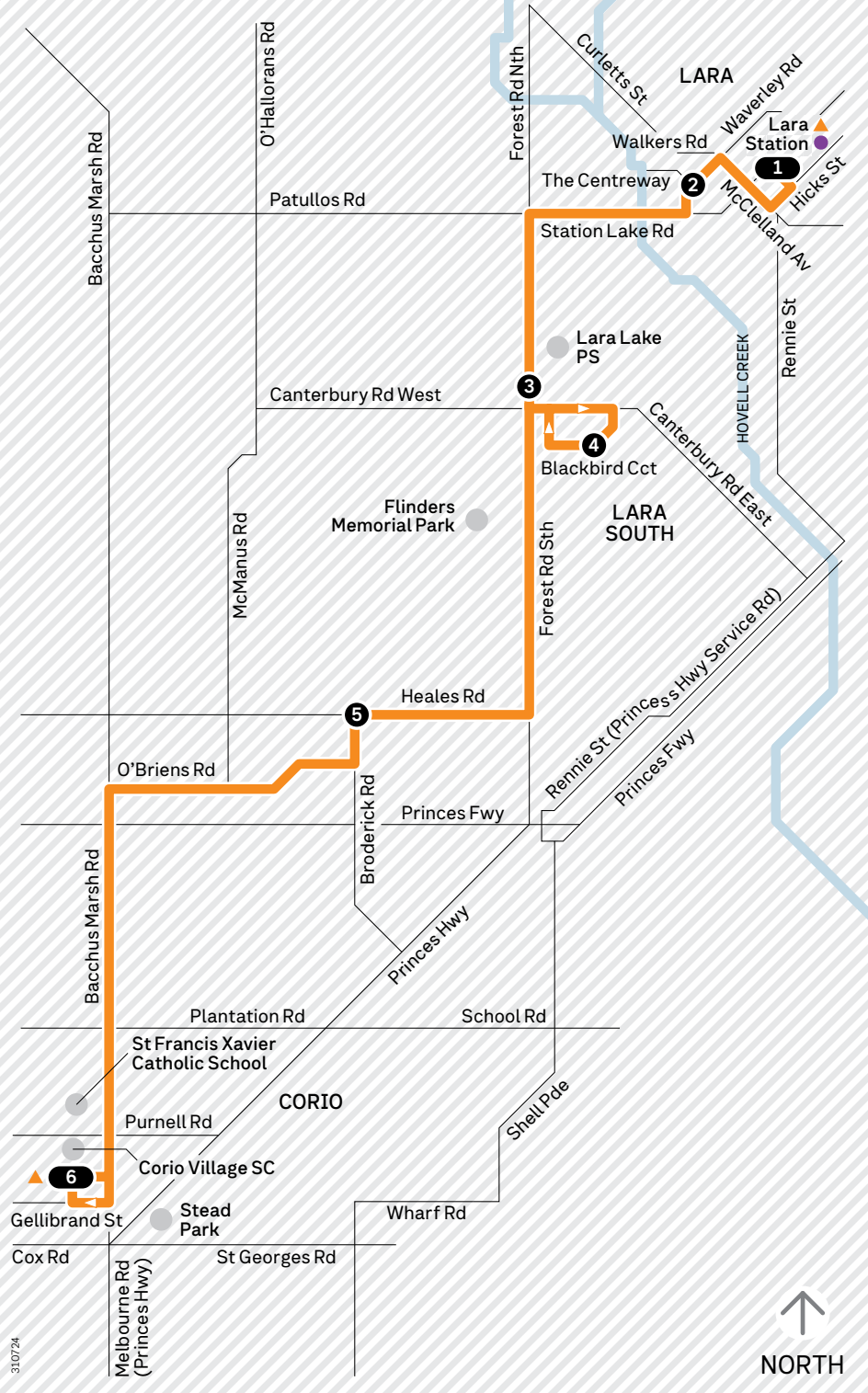
MAP NOT TO SCALE
© Public Transport Victoria 2024

Lara Station – Corio SC

Route 10

via Forest Rd South

Zone 3 or 4



Ticketing zone



Zone overlap
V/Line train station
Connecting bus
Terminus
Major stop

For more information
visit ptv.vic.gov.au
or call 1800 800 007

MAP NOT TO SCALE

© Public Transport Victoria 2024

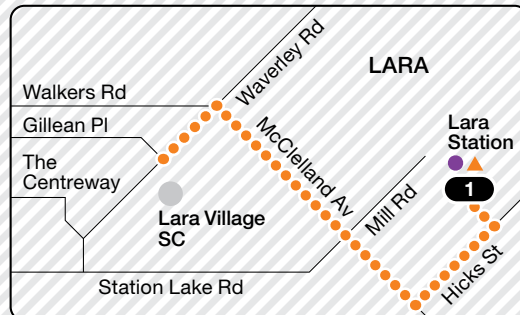
Lara Station – Lara East

Route 11

via Rennie St

Zone 3 or 4

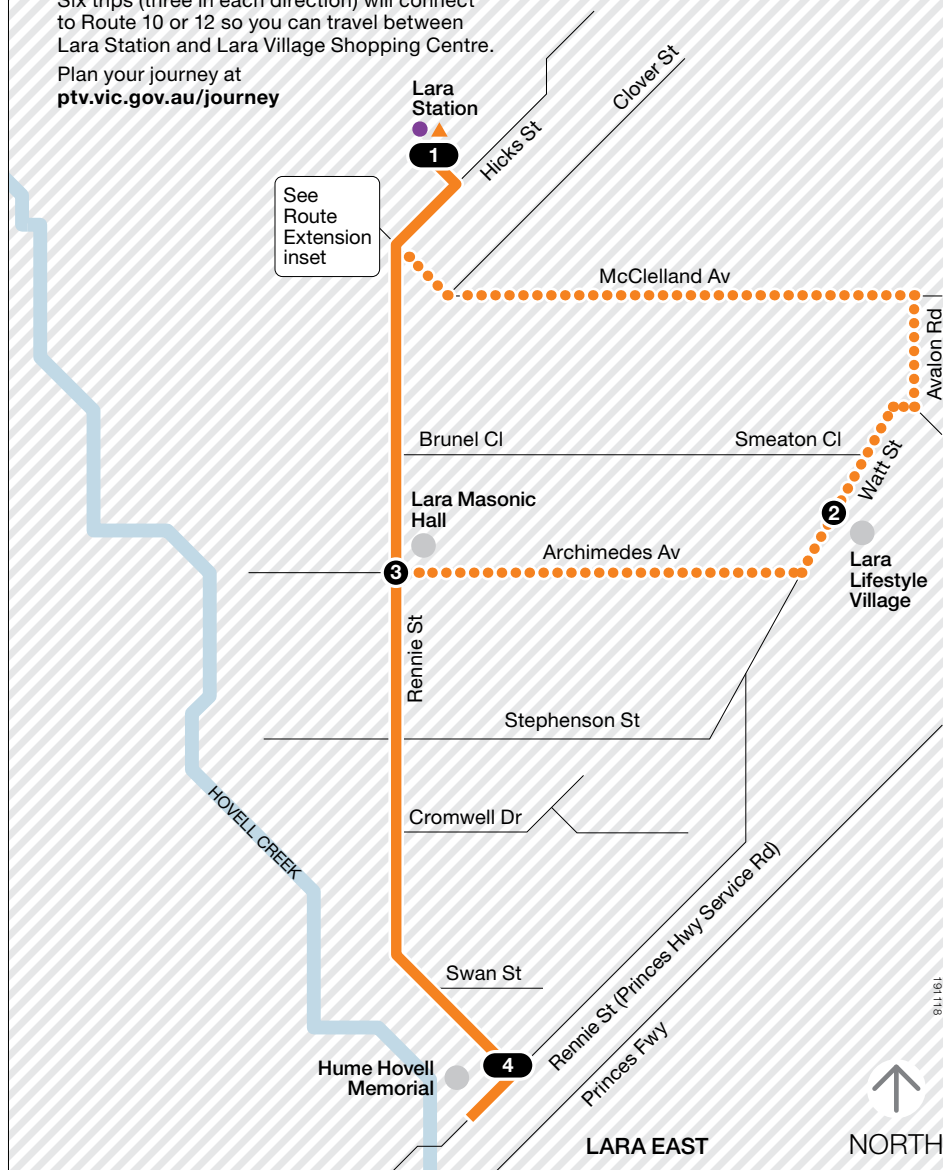
Route Extension inset



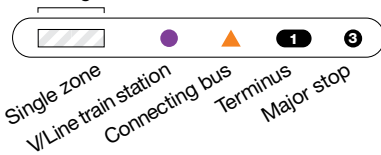
..... Route deviation

Six trips (three in each direction) will connect to Route 10 or 12 so you can travel between Lara Station and Lara Village Shopping Centre.

Plan your journey at ptv.vic.gov.au/journey



Ticketing zone



For more information visit ptv.vic.gov.au or call 1800 800 007

MAP NOT TO SCALE

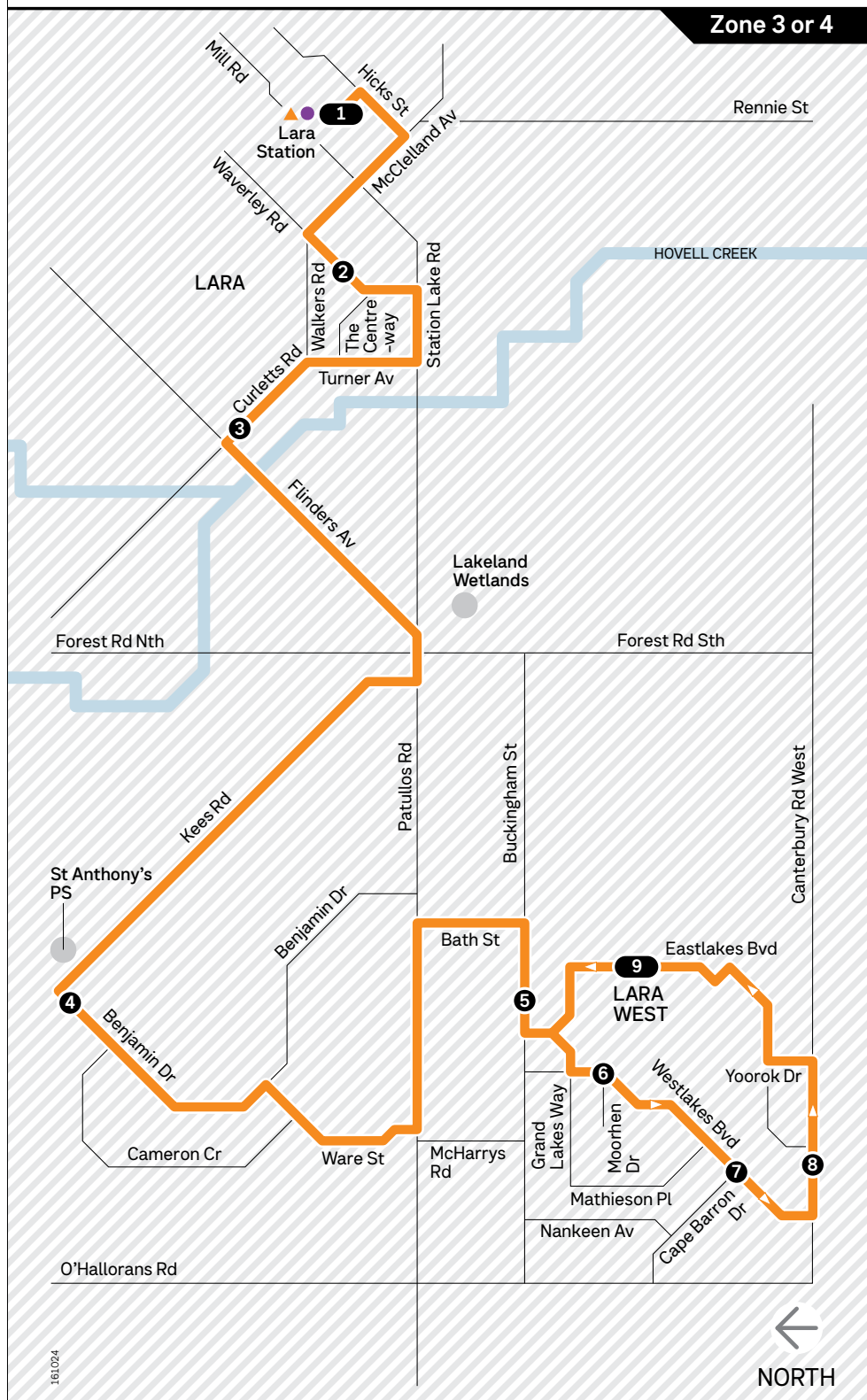
© Public Transport Victoria 2018

Lara Station – Lara West

Route 12

via Kees Rd

Zone 3 or 4



Ticketing zone

Single zone

Regional train station

Connecting bus

Terminus

Major stop

For more information
visit ptv.vic.gov.au
or call 1800 800 007

MAP NOT TO SCALE
© Public Transport Victoria 2024

Part 2E

Kilmore Town Service

Zone 3 or 4

Kilmore East Station

Ogradys Rd

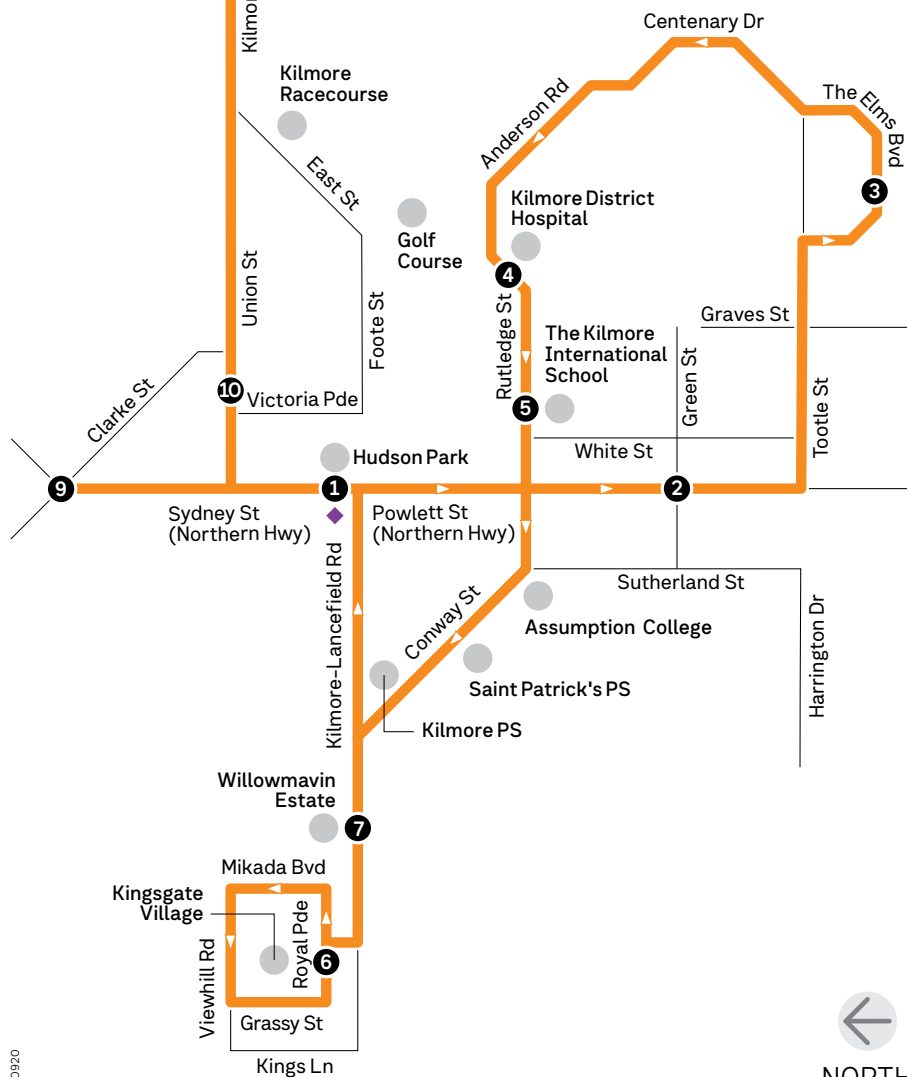
11
KILMORE EAST STATION

Changes to evening buses

Regular bus services will be replaced by **Link Bus** after 5pm on weekdays. Link Bus will wait up to 20 minutes past its timetabled departure time at Kilmore East Station to ensure it connects with arriving V/Line trains.



Zone 3



240920

Ticketing zones



Single zone
Zone overlap

V/Line train station
V/Line coach stop

Link Bus
Major stop

For more information
visit ptv.vic.gov.au
or call 1800 800 007

MAP NOT TO SCALE

© Public Transport Victoria 2024

Part 2F

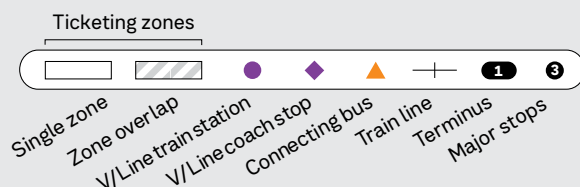
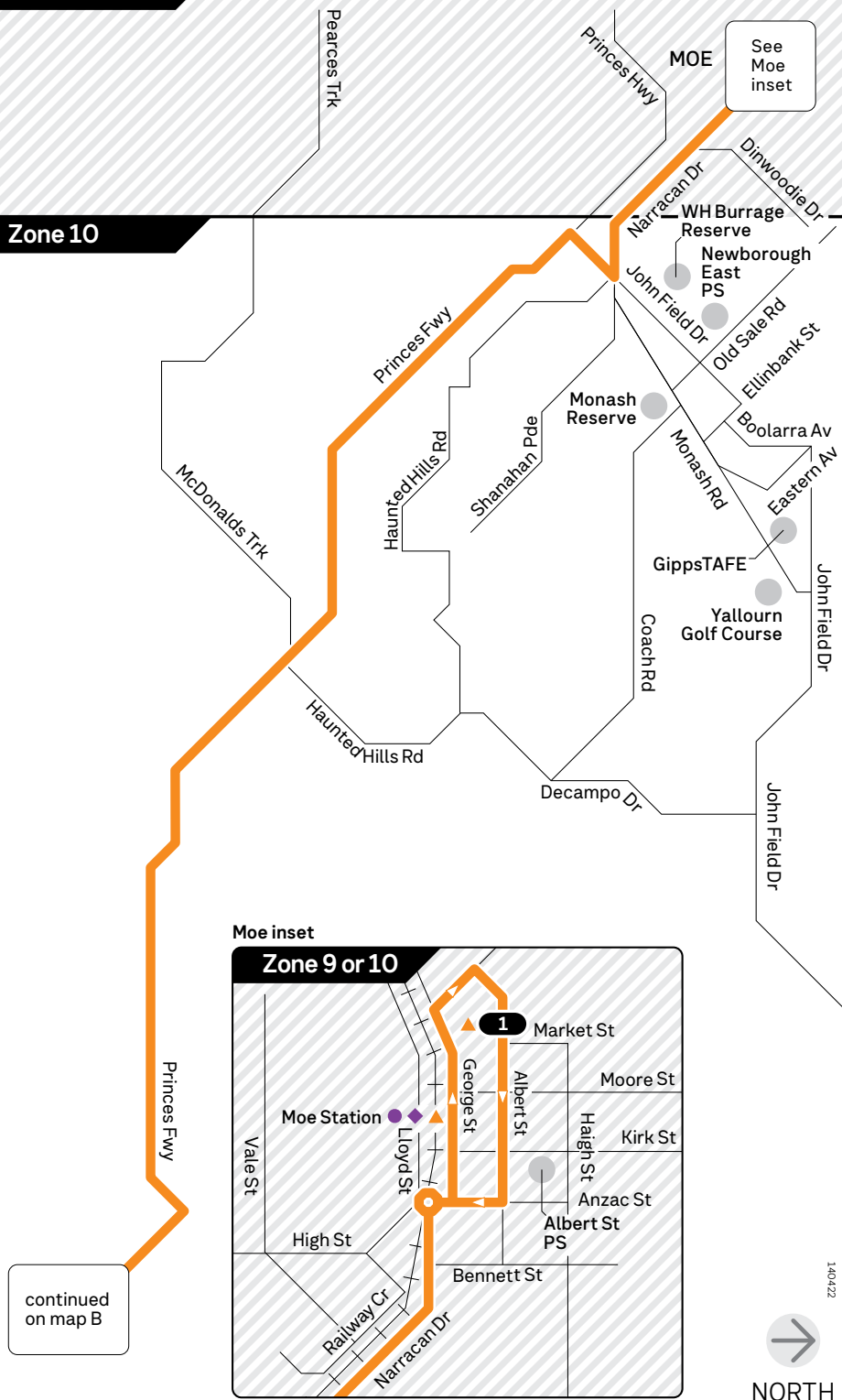
Moe – Traralgon Map A

Route 1

via Morwell > Latrobe Regional Hospital

Zone 9 or 10

Zone 10



For more information visit ptv.vic.gov.au or call 1800 800 007

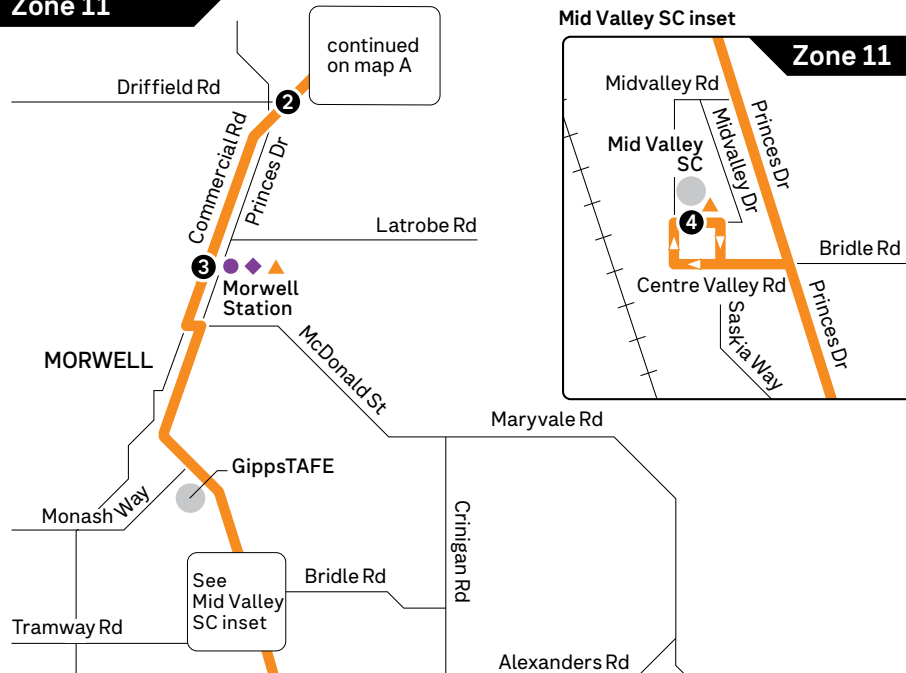
MAP NOT TO SCALE
© Public Transport Victoria 2024

Moe – Traralgon Map B

Route 1

via Morwell > Latrobe Regional Hospital

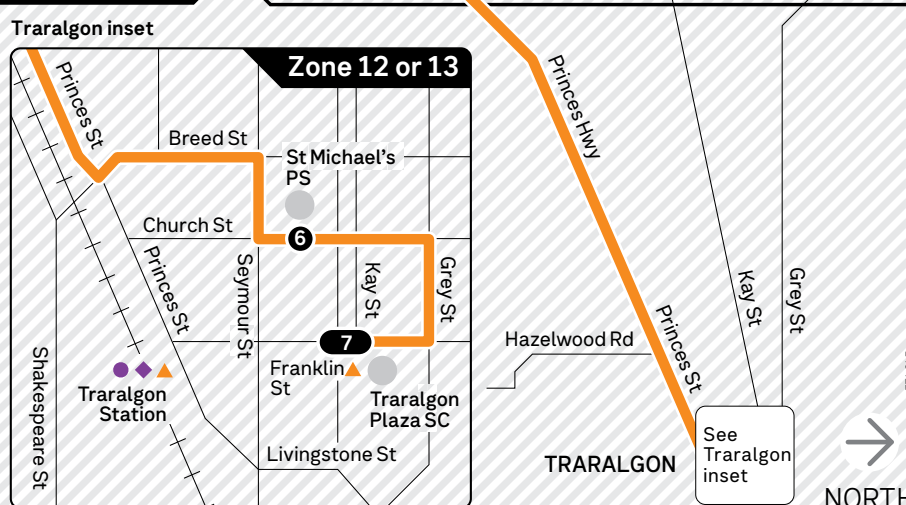
Zone 11



Zone 11 or 12



Zone 12 or 13



For more information
visit ptv.vic.gov.au
or call 1800 800 007

MAP NOT TO SCALE

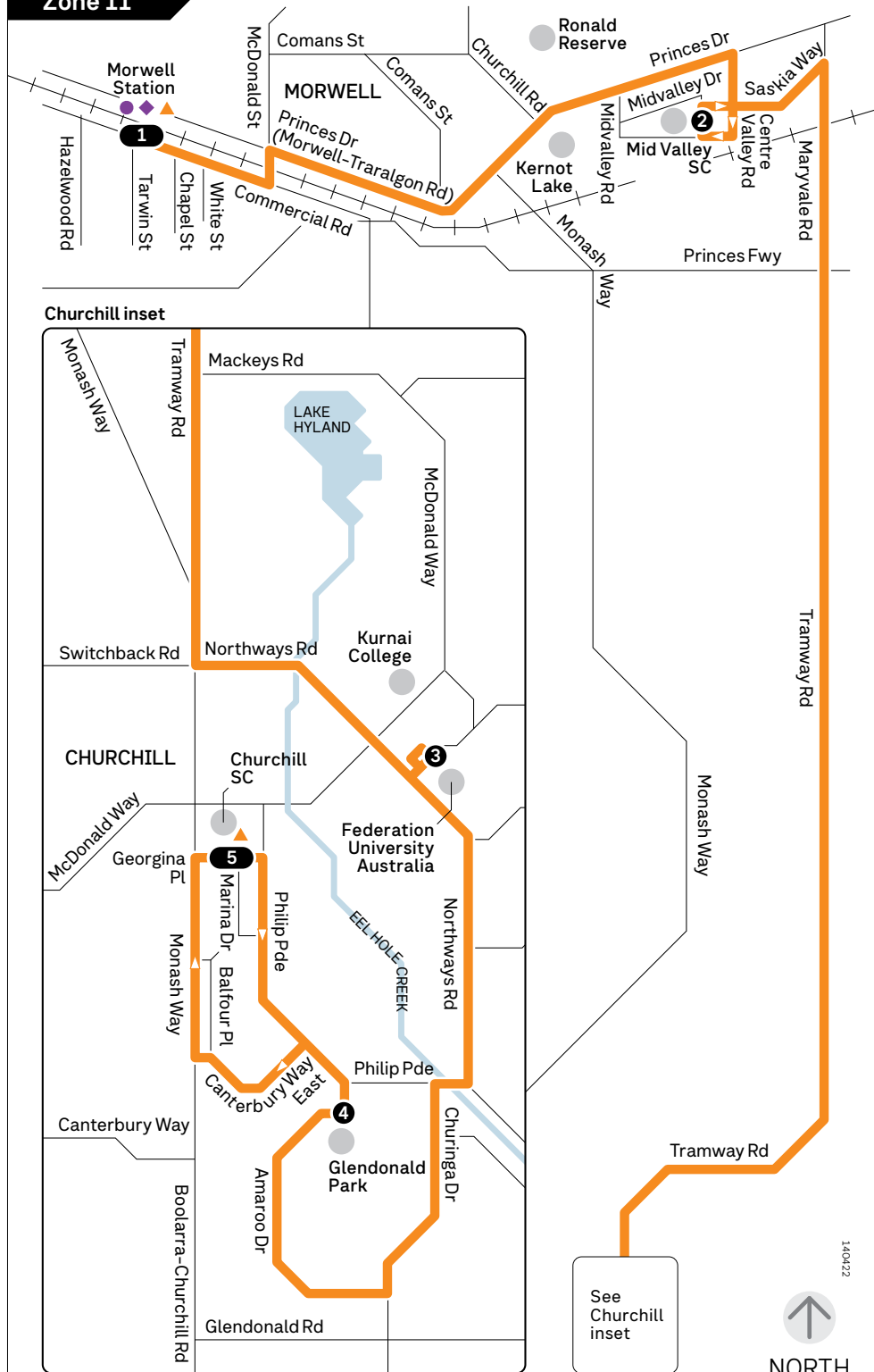
© Public Transport Victoria 2024

Morwell – Churchill

Route 2

via Federation University Australia

Zone 11



Ticketing zone



Single zone
V/Line train station
V/Line coach stop
Connecting bus
Train line
Terminus
Major stops

For more information
visit ptv.vic.gov.au
or call 1800 800 007

MAP NOT TO SCALE

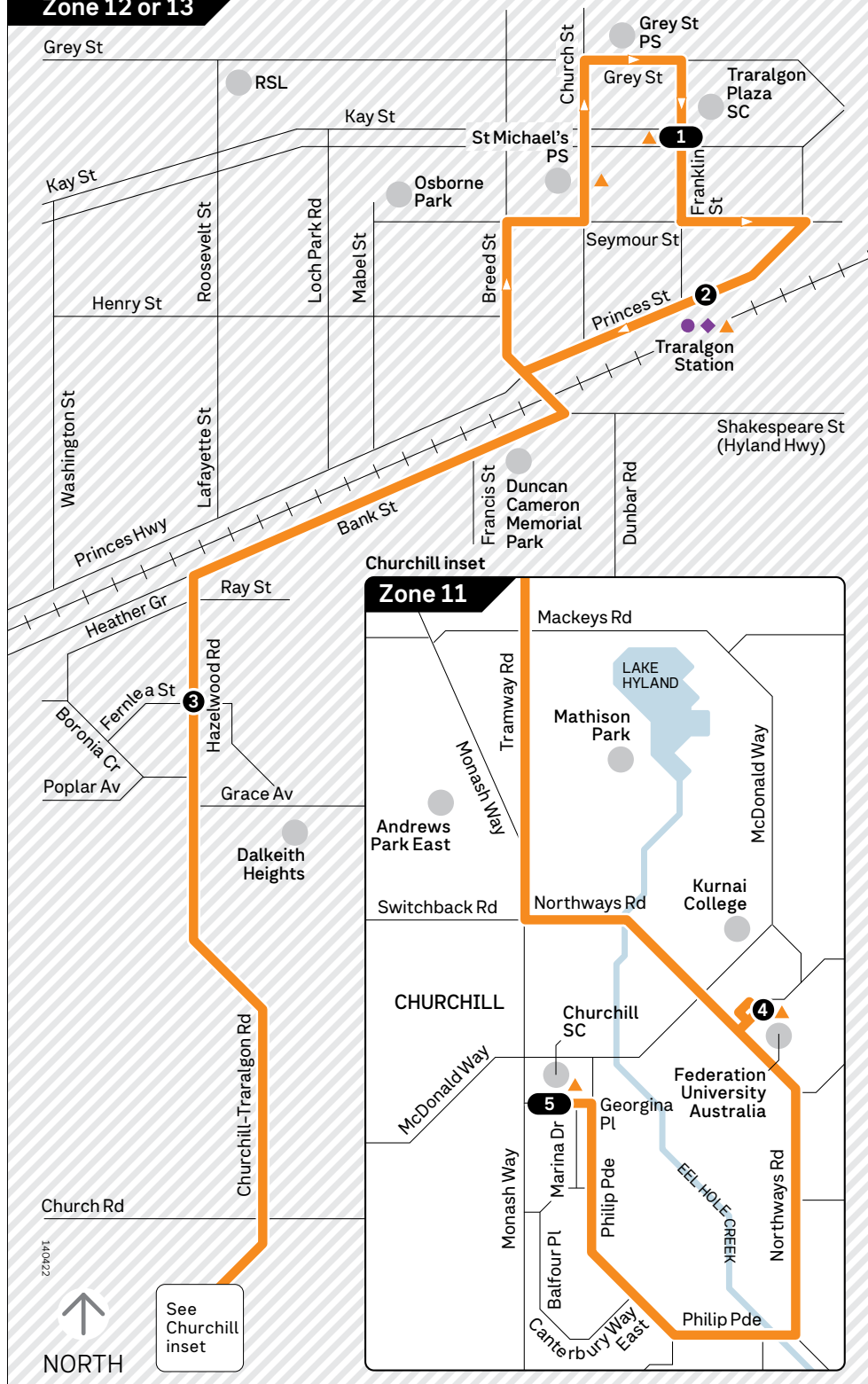
© Public Transport Victoria 2024

Traralgon – Churchill

Route 3

via Federation University Australia

Zone 12 or 13



For more information
visit ptv.vic.gov.au
or call 1800 800 007

MAP NOT TO SCALE

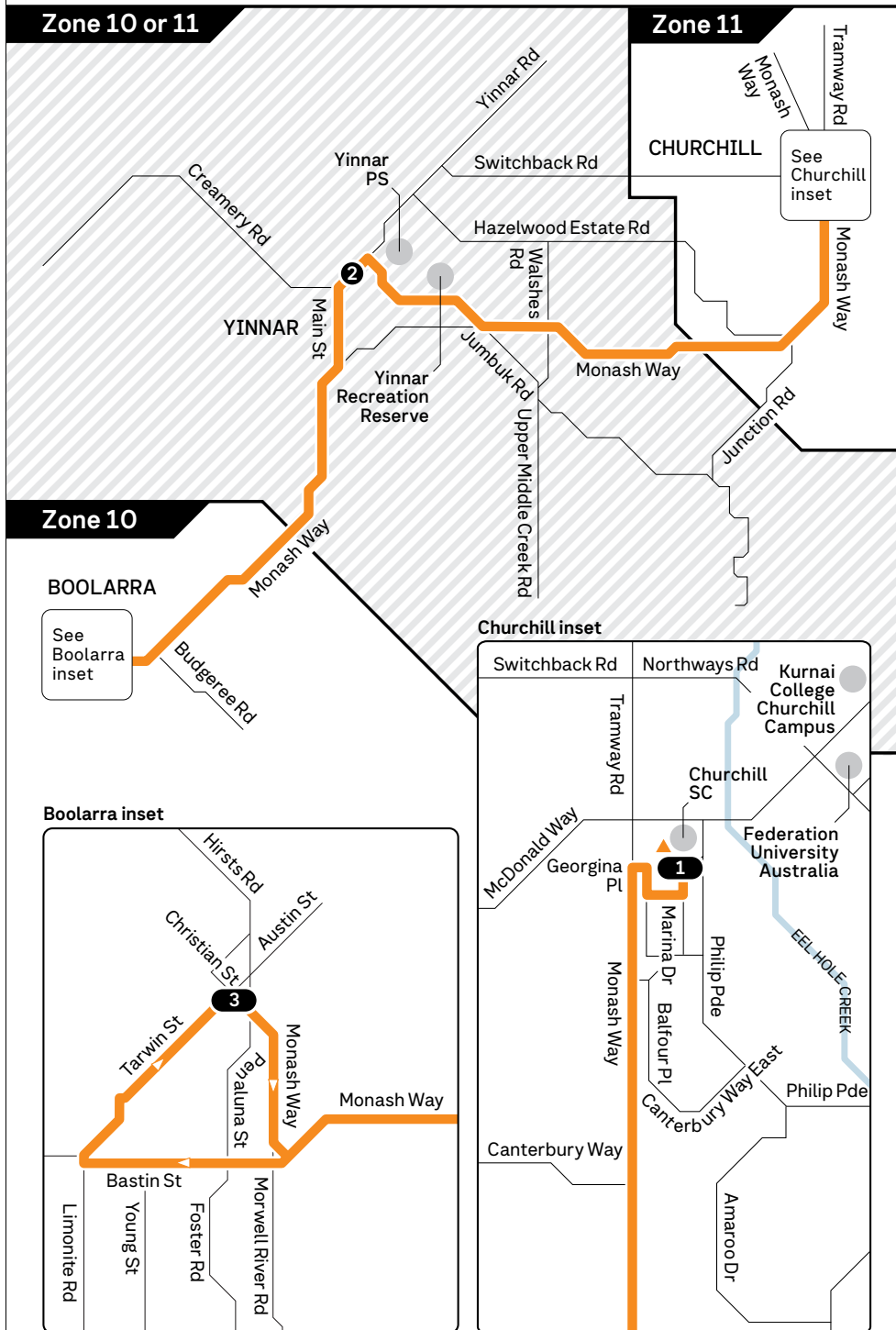
© Public Transport Victoria 2024

Churchill – Boolarra

Route 4 via Yinnar

Zone 10 or 11

Zone 11



170725



NORTH

Ticketing zones



Single zone
Zone overlap

Bus route
Regional train station
Regional coach stop
Connecting bus
Terminus
Major stop

For more information
visit ptv.vic.gov.au
or call 1800 800 007

MAP NOT TO SCALE

© Public Transport Victoria 2025

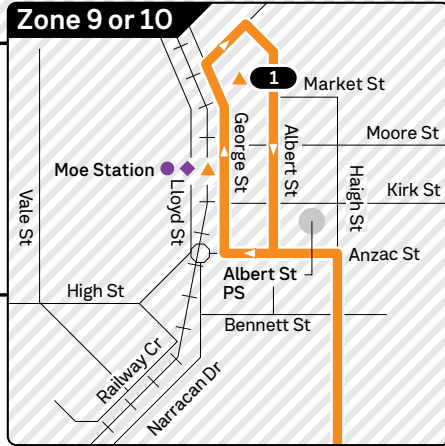
Moe – Traralgon

Route 5

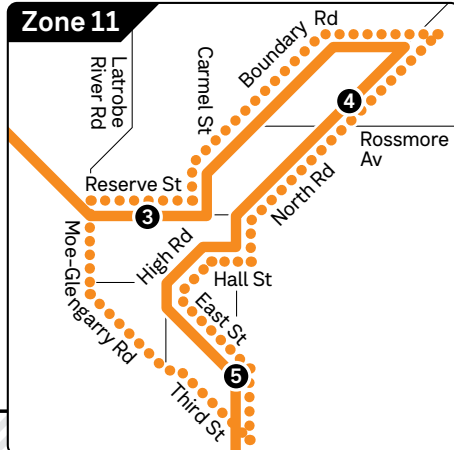
via Yallourn North > Tyers

Route deviation

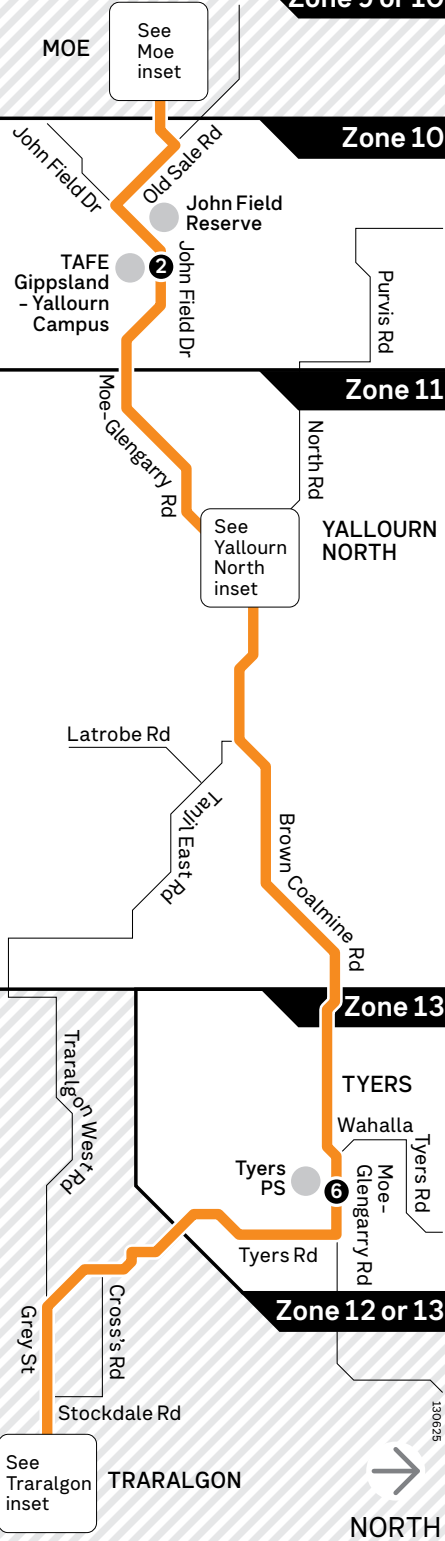
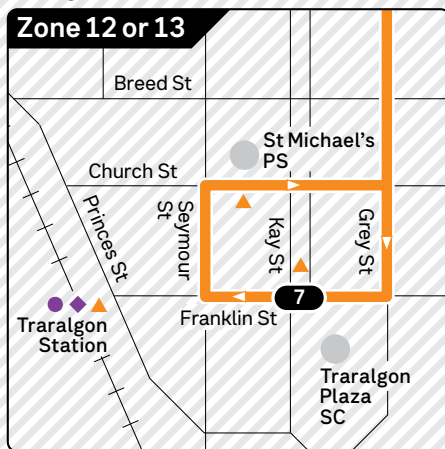
Moe inset



Yallourn North inset



Traralgon inset



Ticketing zones



Single zone
Zone overlap

Regional train station
Regional coach stop
Connecting bus
Train line
Terminus
Major stop

For more information
visit ptv.vic.gov.au
or call 1800 800 007

MAP NOT TO SCALE

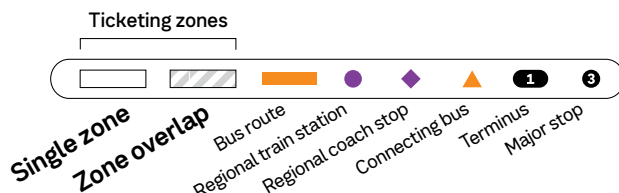
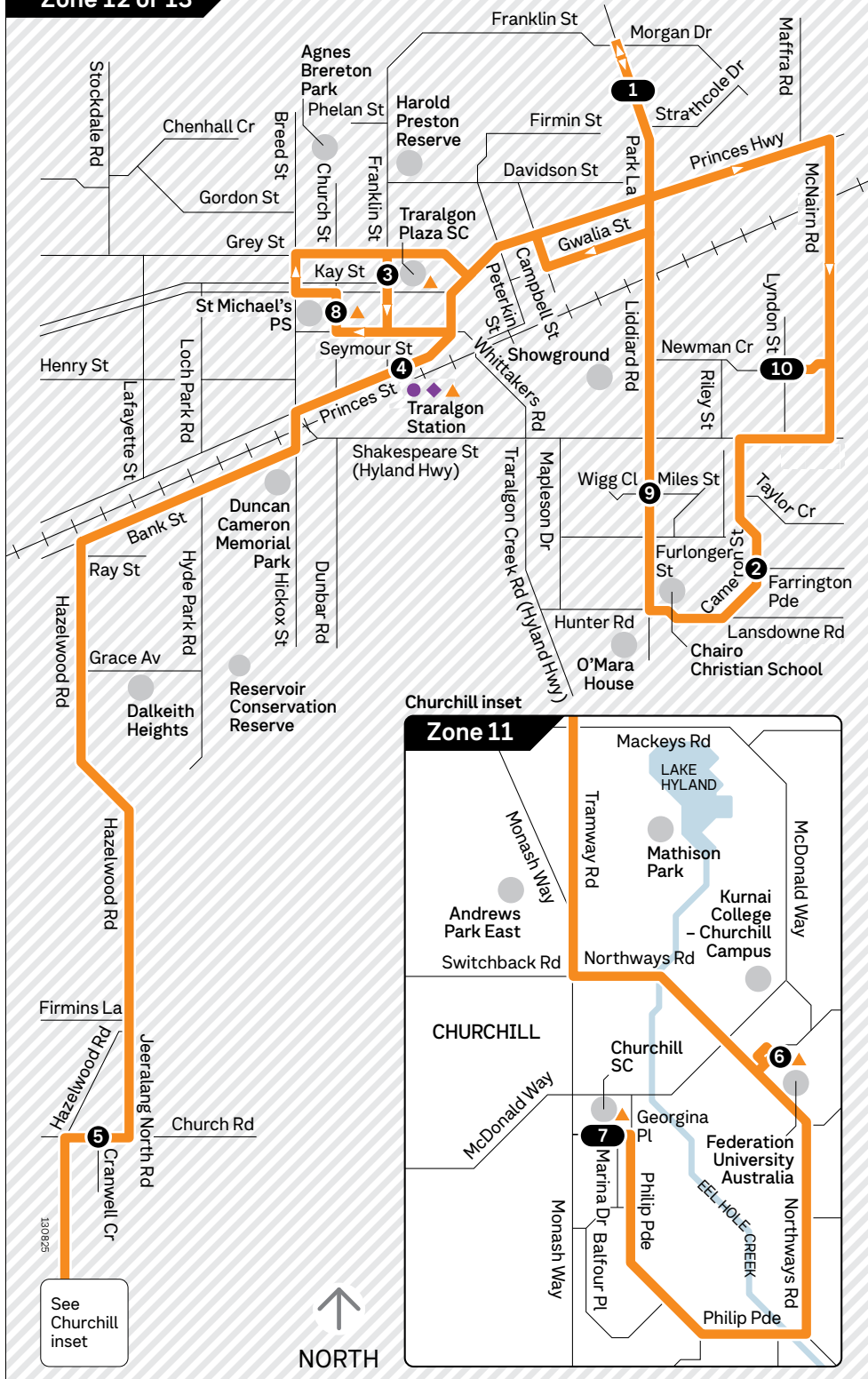
© Public Transport Victoria 2025

Traralgon – Churchill (special)

Route 7

via Federation University Australia

Zone 12 or 13



For more information
visit ptv.vic.gov.au
or call 1800 800 007

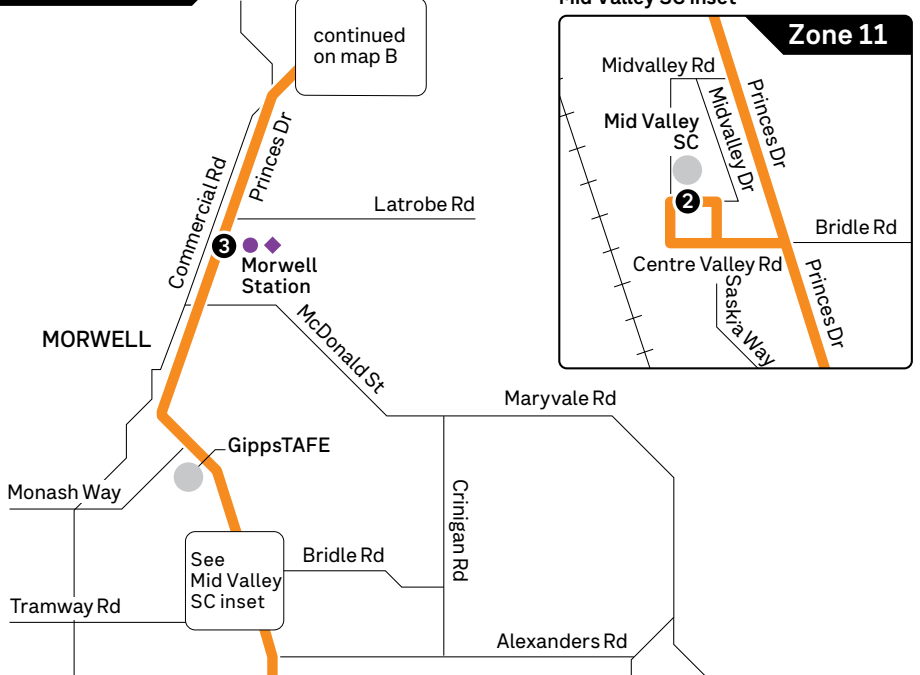
MAP NOT TO SCALE
© Public Transport Victoria 2025

Traralgon – Moe Map A

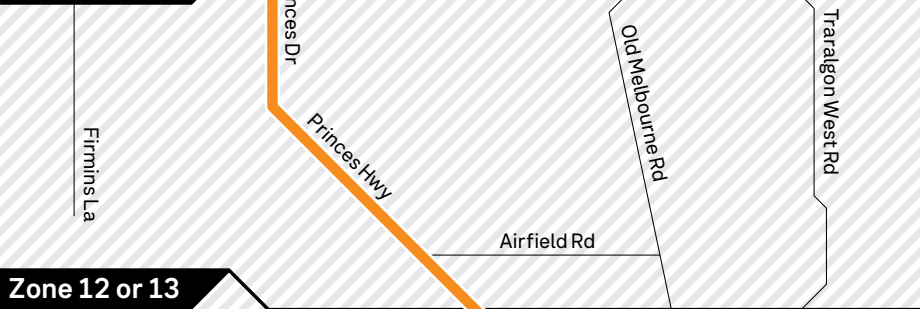
Route 8

via Morwell

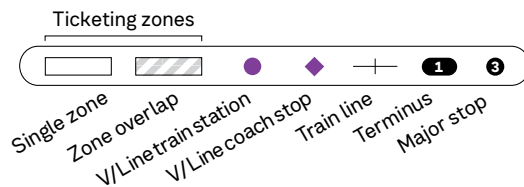
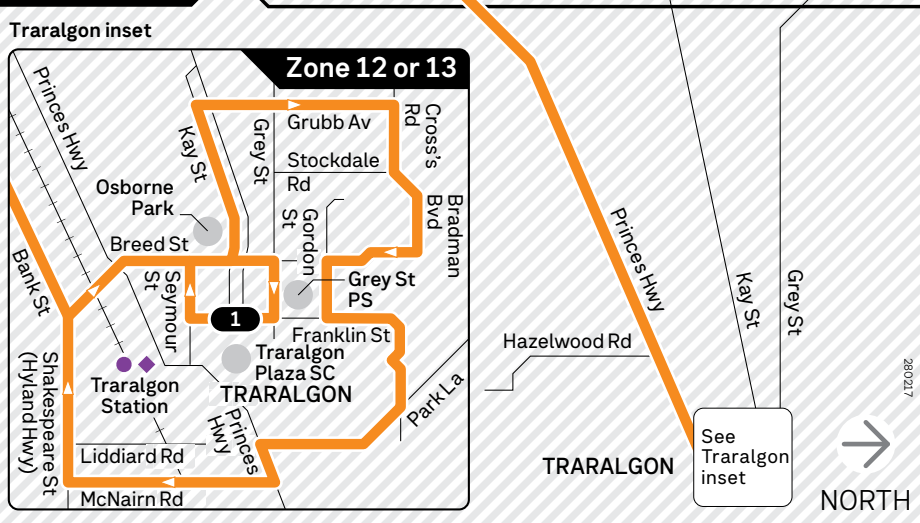
Zone 11



Zone 11 or 12



Zone 12 or 13



For more information
visit ptv.vic.gov.au
or call 1800 800 007

MAP NOT TO SCALE

© Public Transport Victoria 2024

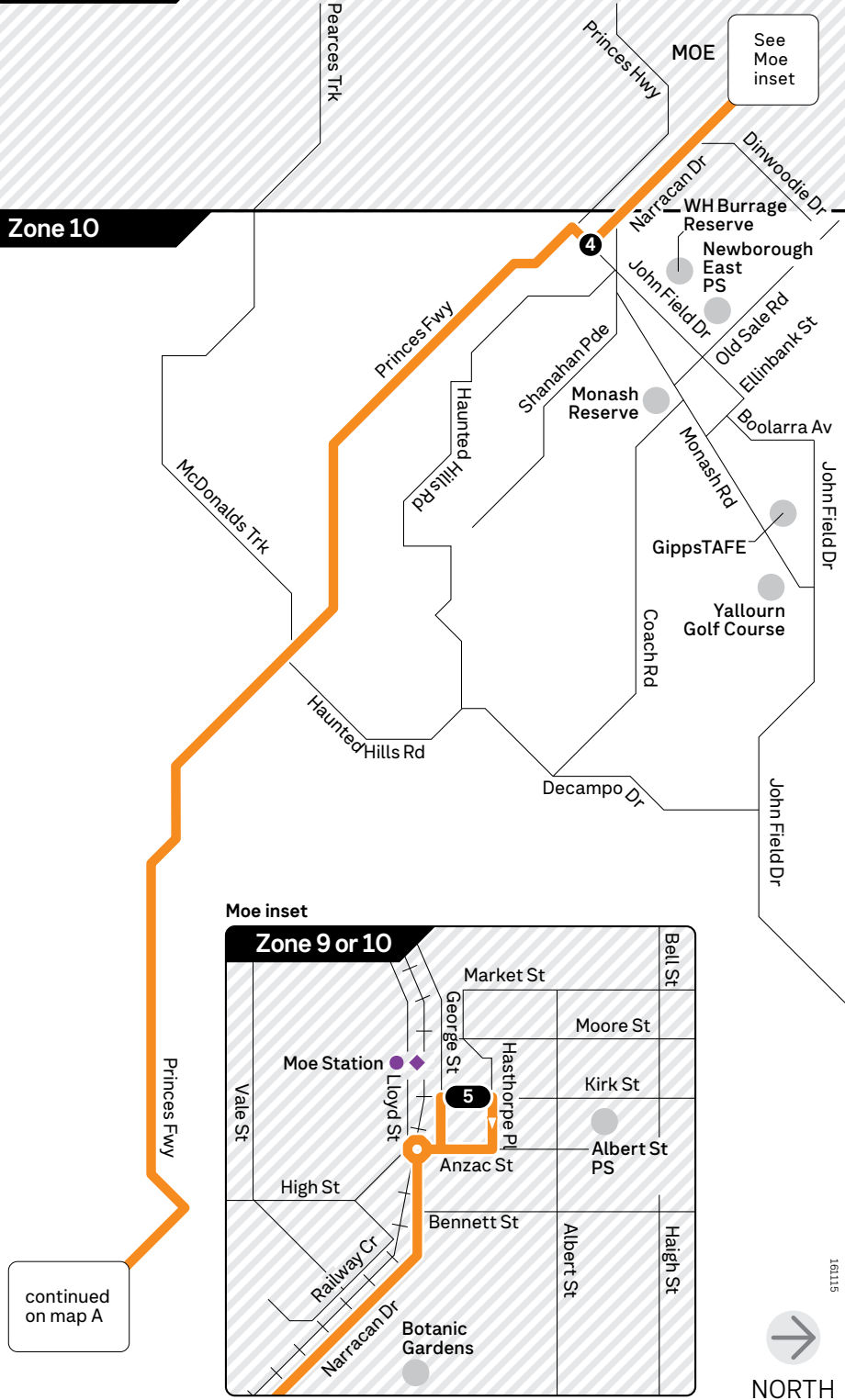
Traralgon – Moe Map B

Route 8

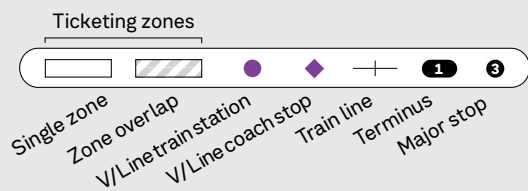
via Morwell

Zone 9 or 10

Zone 10



continued on map A



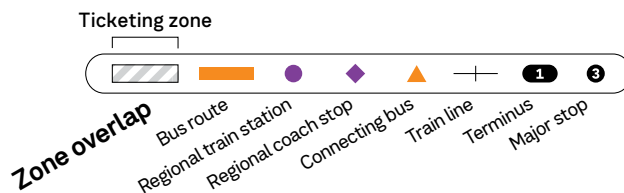
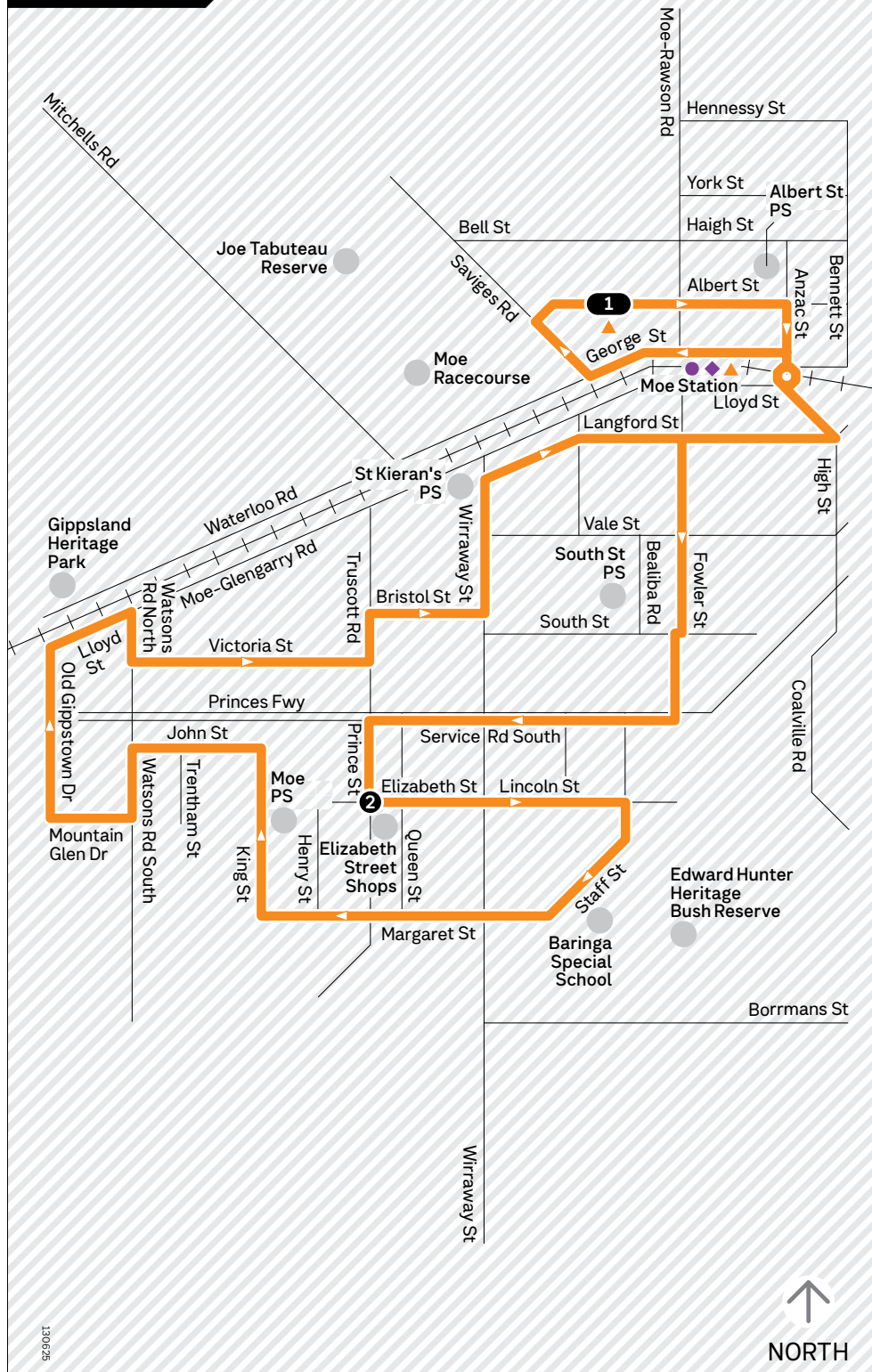
For more information visit ptv.vic.gov.au or call 1800 800 007

MAP NOT TO SCALE
© Public Transport Victoria 2024

Moe – Moe West

Route 11

Zone 9 or 10



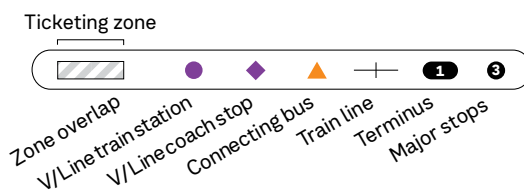
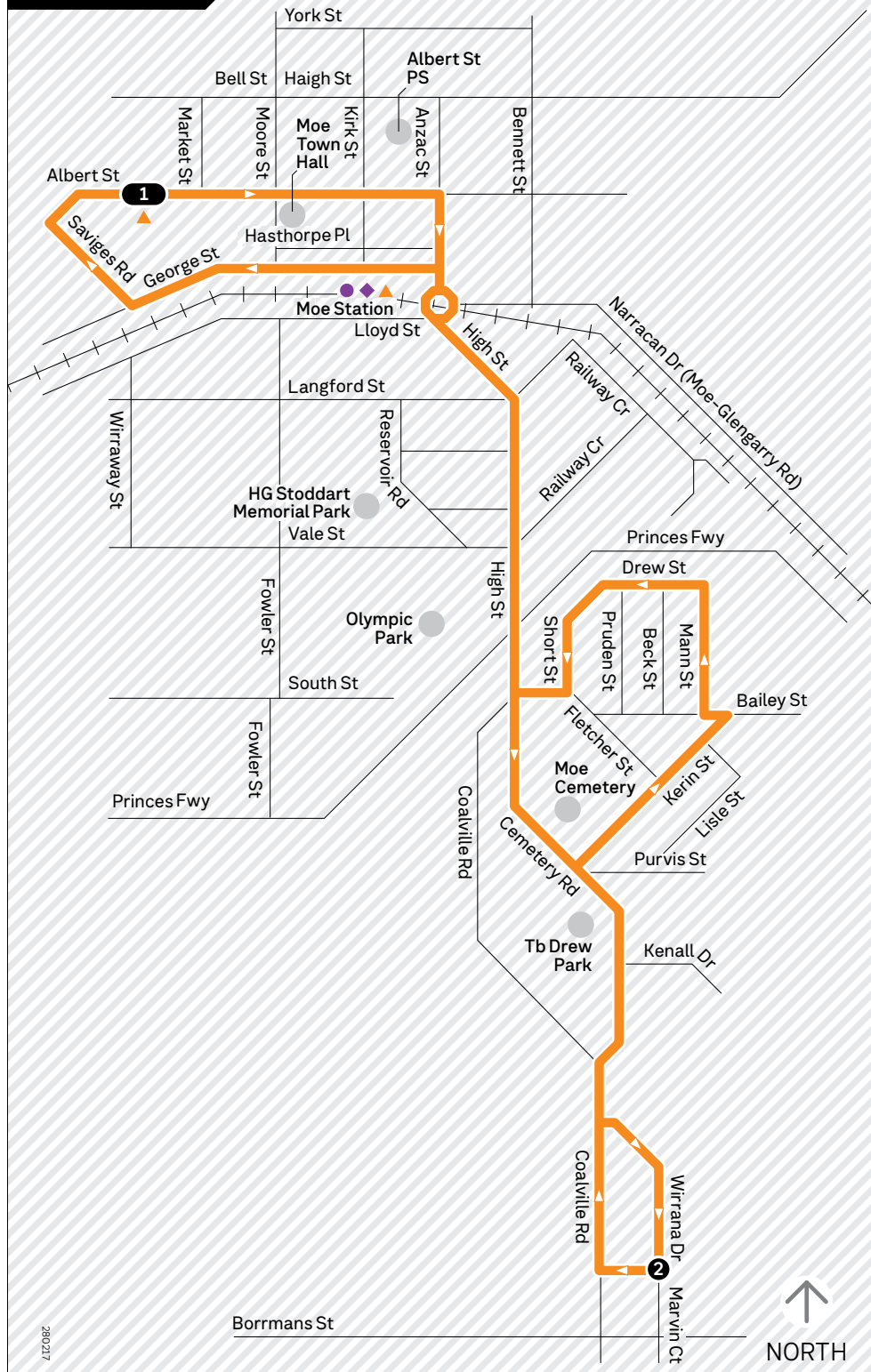
For more information
visit ptv.vic.gov.au
or call 1800 800 007

MAP NOT TO SCALE
© Public Transport Victoria 2025

Moe – Moe South

Route 12

Zone 9 or 10



For more information
visit ptv.vic.gov.au
or call 1800 800 007

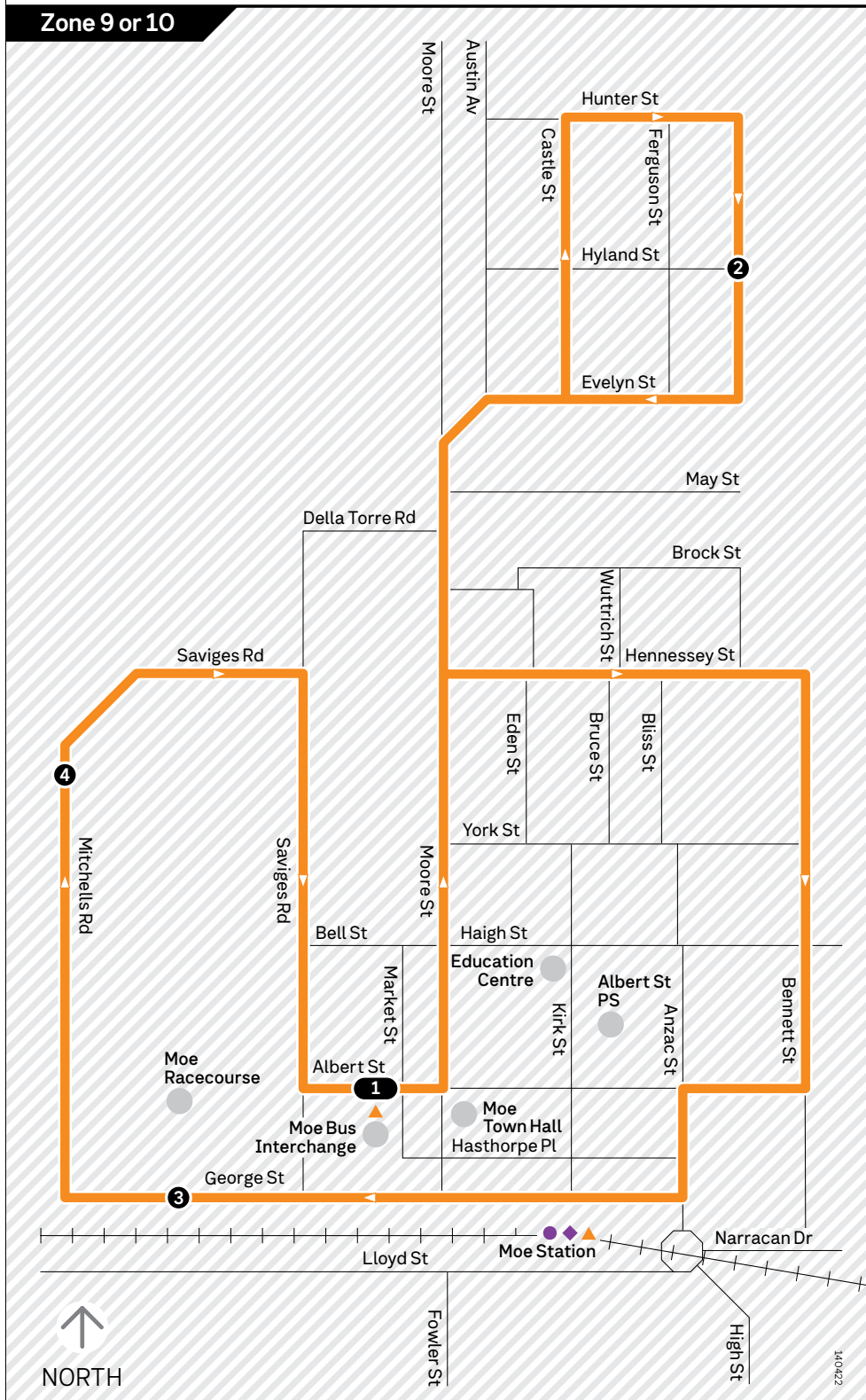
MAP NOT TO SCALE
© Public Transport Victoria 2024

Moe – Moe North

Route 13

via Moore St > George St

Zone 9 or 10



NORTH

Ticketing zone

Zone overlap

V/Line train station

V/Line coach stop

Connecting bus

Train line

Terminus

Major stops

For more information
visit ptv.vic.gov.au
or call 1800 800 007

MAP NOT TO SCALE

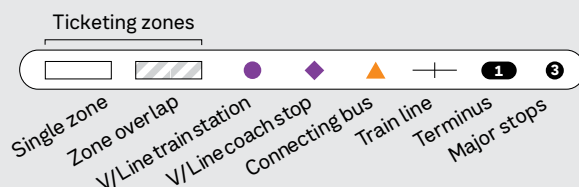
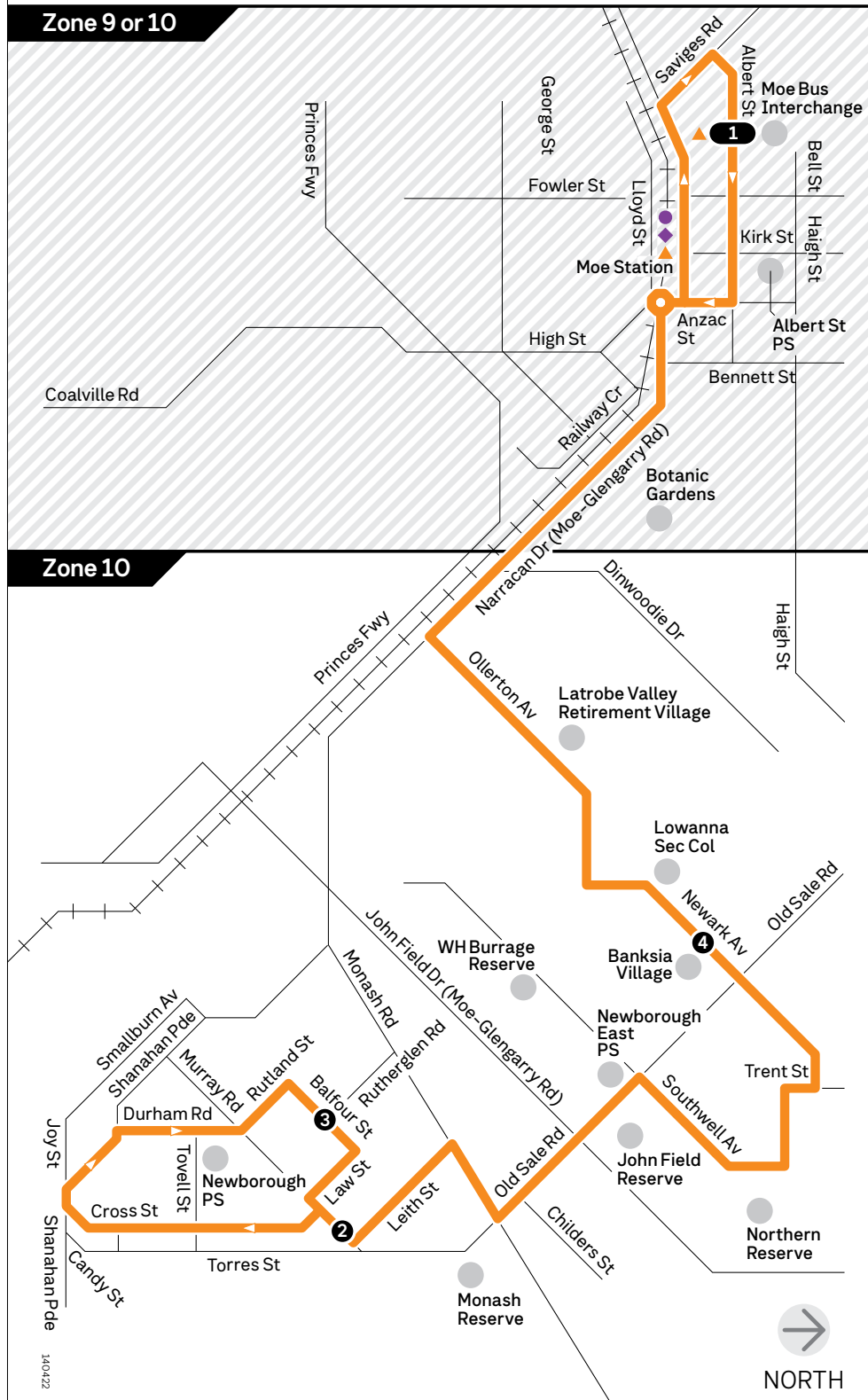
© Public Transport Victoria 2024

Moe – Newborough

Route 14

via Ollerton Av > Old Sale Rd

Zone 9 or 10



For more information visit ptv.vic.gov.au or call 1800 800 007

MAP NOT TO SCALE

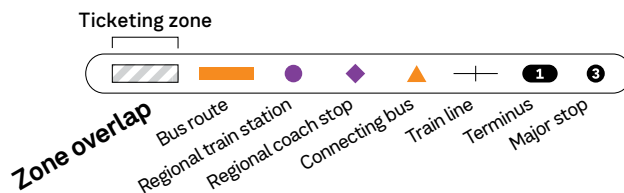
© Public Transport Victoria 2024

Moe – Newborough

Route 15

via Dinwoodie Dr

Zone 12 or 13



For more information
visit ptv.vic.gov.au
or call 1800 800 007

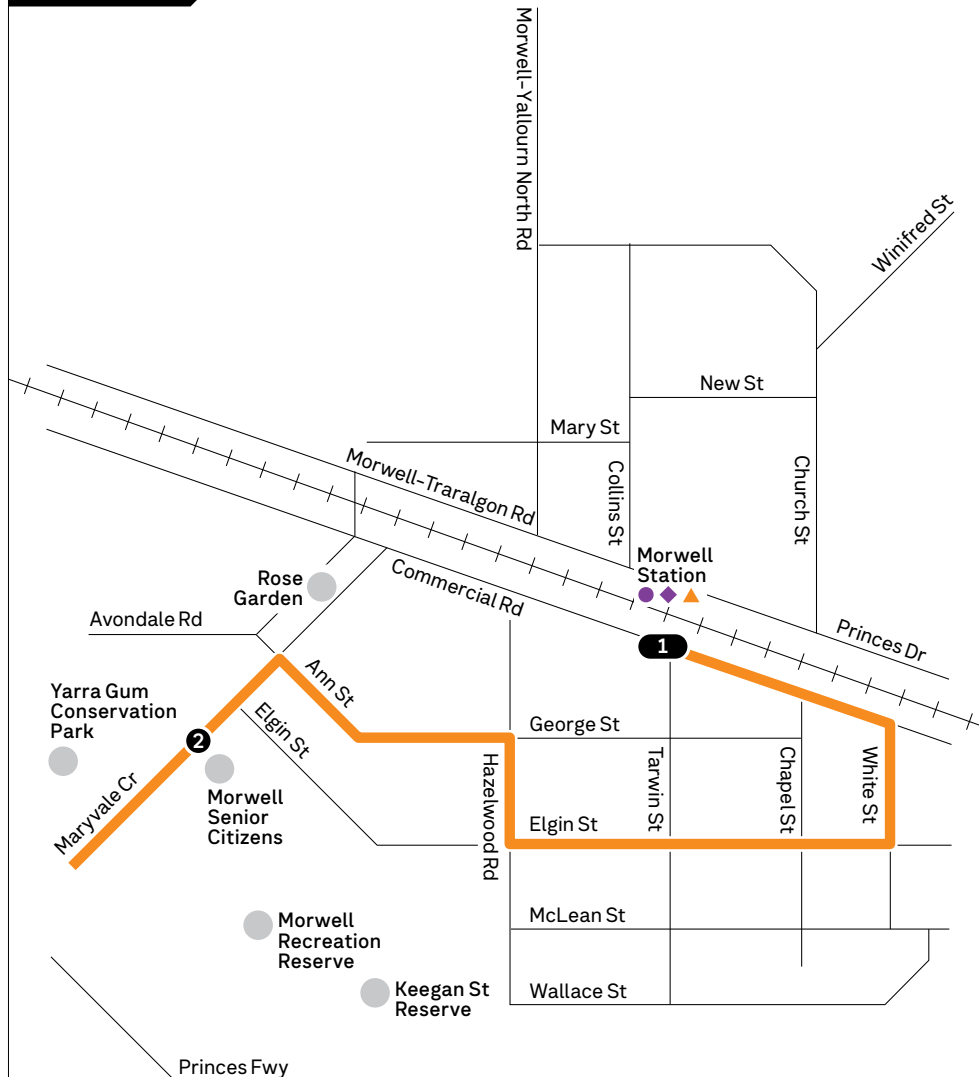
MAP NOT TO SCALE

© Public Transport Victoria 2025

Morwell – Morwell South

Route 20

Zone 11



280217



NORTH

Ticketing zone



Single zone
V/Line train station
V/Line coach stop
Connecting bus
Train line
Terminus
Major stops

For more information
visit ptv.vic.gov.au
or call 1800 800 007

MAP NOT TO SCALE

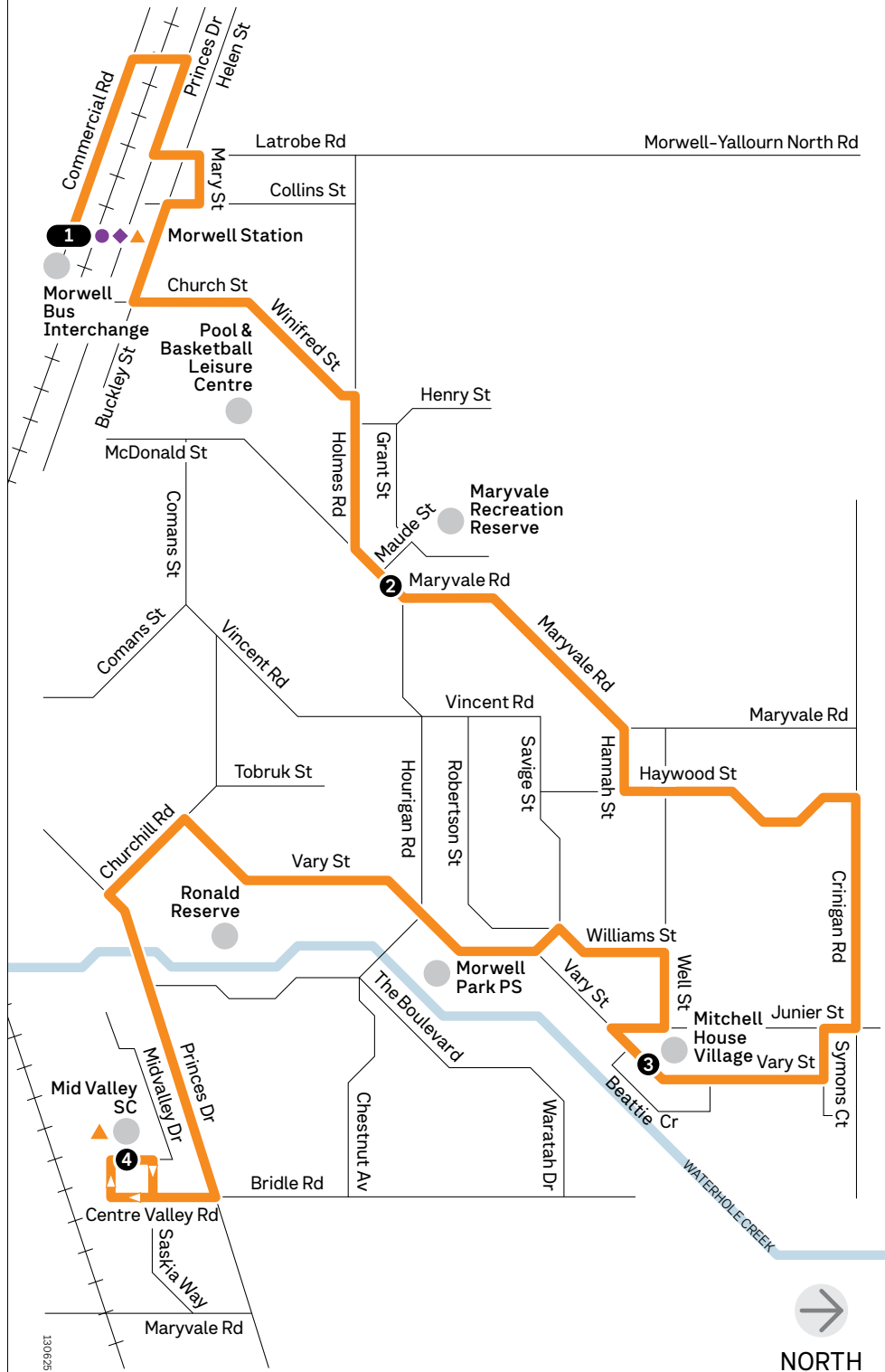
© Public Transport Victoria 2024

Morwell – Mid Valley SC

Route 21

via Crinigan Rd

Zone 11



Ticketing zone



Single zone
Bus route
Regional train station
Regional coach stop
Connecting bus
Train line
Terminus
Major stop

For more information
visit ptv.vic.gov.au
or call 1800 800 007

MAP NOT TO SCALE

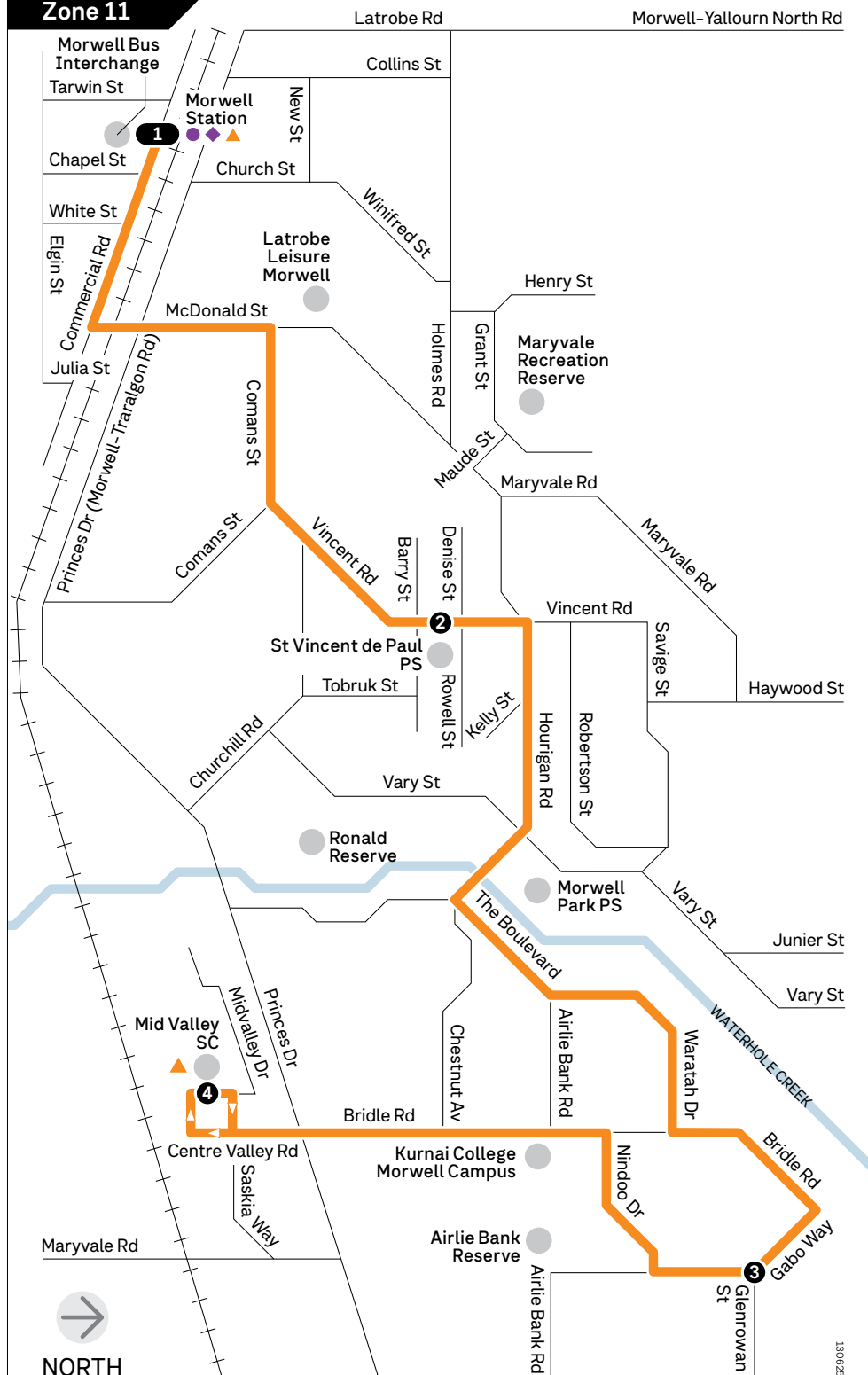
© Public Transport Victoria 2025

Morwell – Mid Valley SC

Route 22

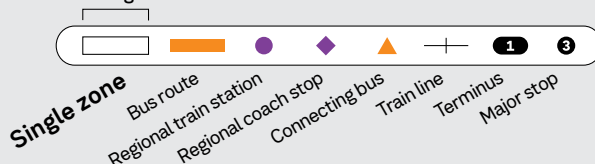
via Hourigan Rd

Zone 11



NORTH

Ticketing zone



For more information
visit ptv.vic.gov.au
or call 1800 800 007

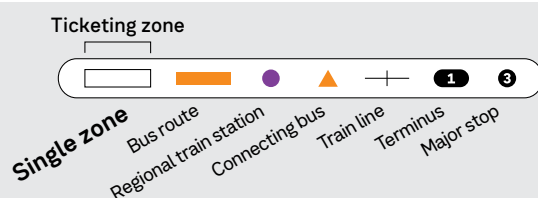
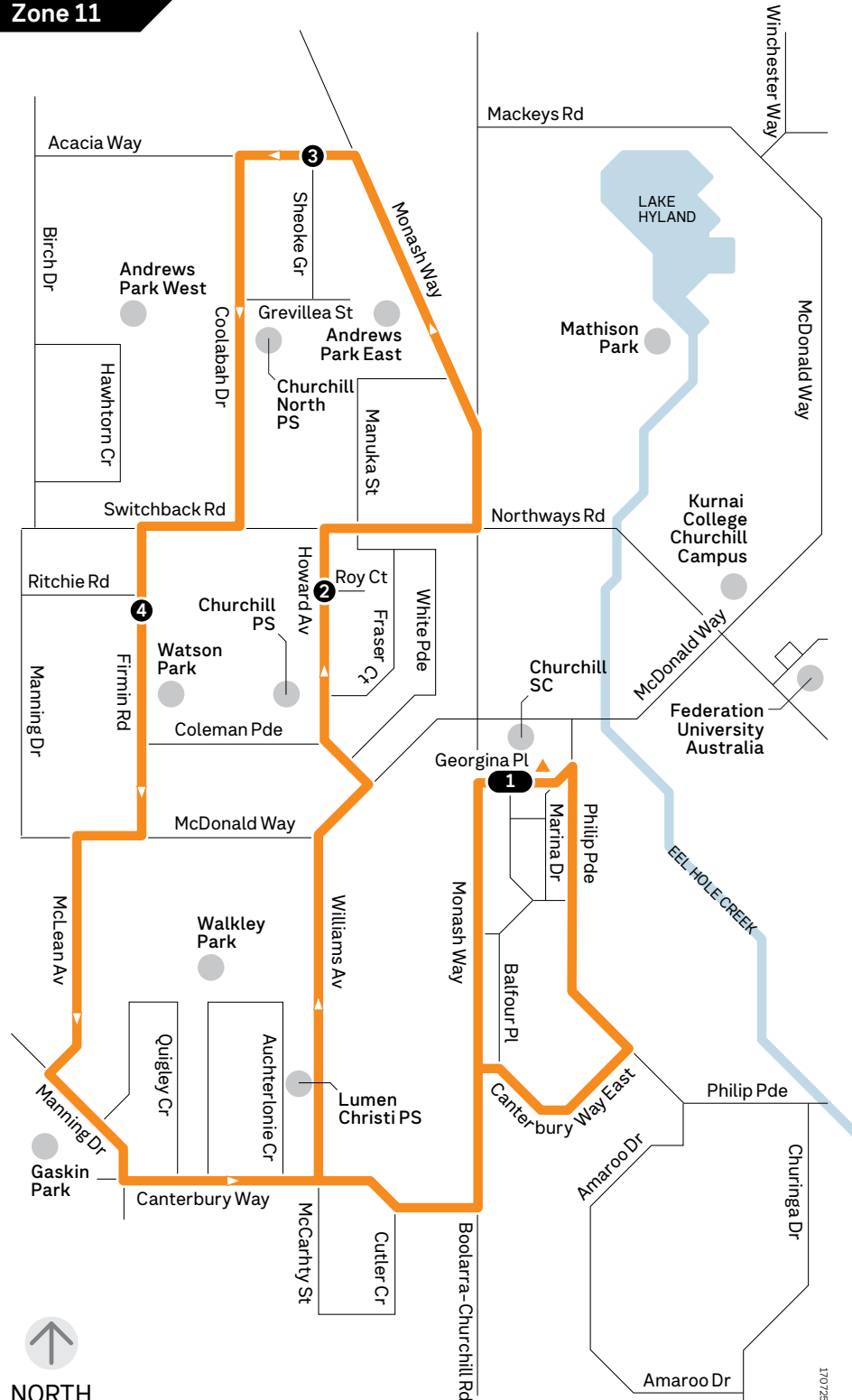
MAP NOT TO SCALE

© Public Transport Victoria 2025

Churchill town service

Route 30

Zone 11



For more information
visit ptv.vic.gov.au
or call 1800 800 007

MAP NOT TO SCALE
© Public Transport Victoria 2025

Part 2G

Route 1

via Oak St > Anzac Av > Seymour Hospital

Zone 6 or 7



Ticketing zone



Zone overlap

ap
Bus route
Regional train

Connecting bus

rain line
T

terminus
Mai

for stop

For more information
visit **ptv.vic.gov.au**
or call **1800 800 007**

MAP NOT TO SCALE

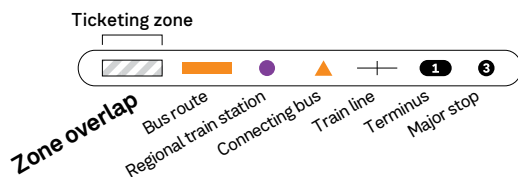
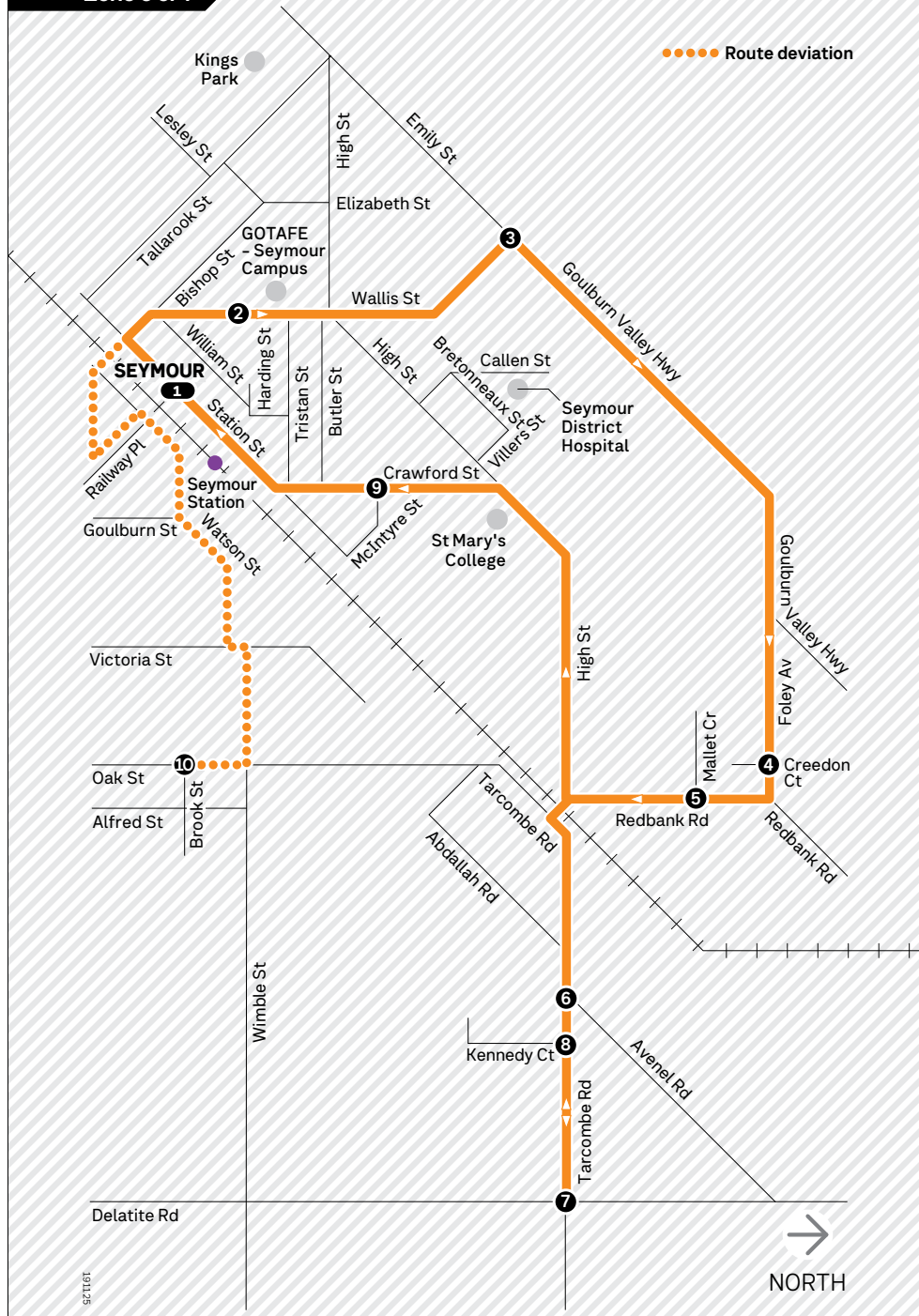
© Public Transport Victoria 2025

Seymour – Seymour North

Route 2

via Goulburn Valley Hwy > Tarcombe Rd

Zone 6 or 7



For more information
 visit ptv.vic.gov.au
 or call 1800 800 007

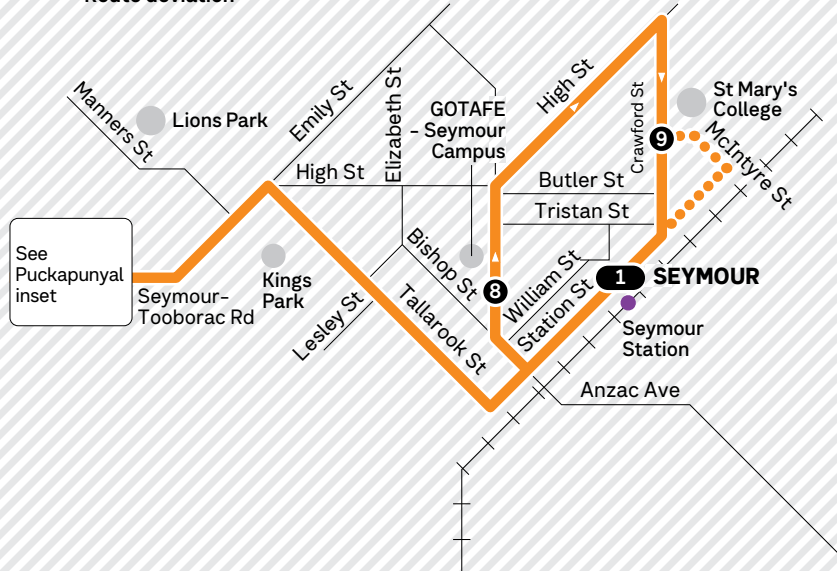
MAP NOT TO SCALE
 © Public Transport Victoria 2025

Seymour – Puckapunyal

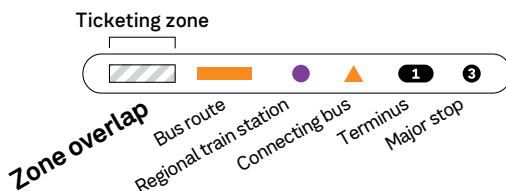
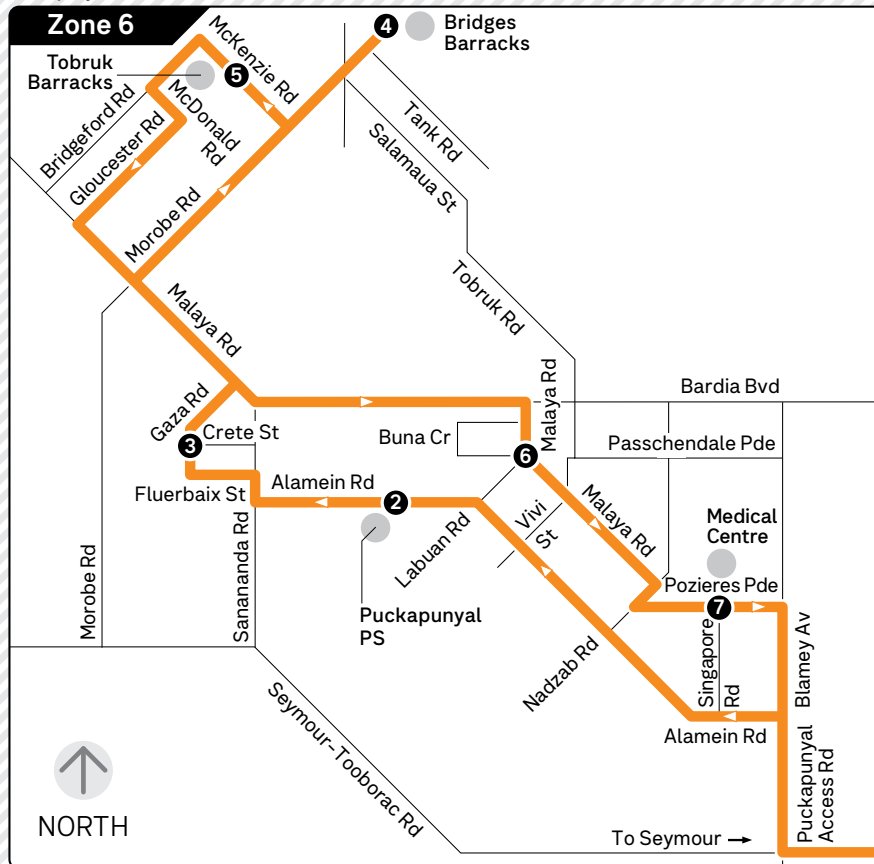
Route 3 via Goulburn Valley Hwy

Zone 6 or 7

Route deviation



Puckapunyal inset



For more information
visit ptv.vic.gov.au
or call 1800 800 007

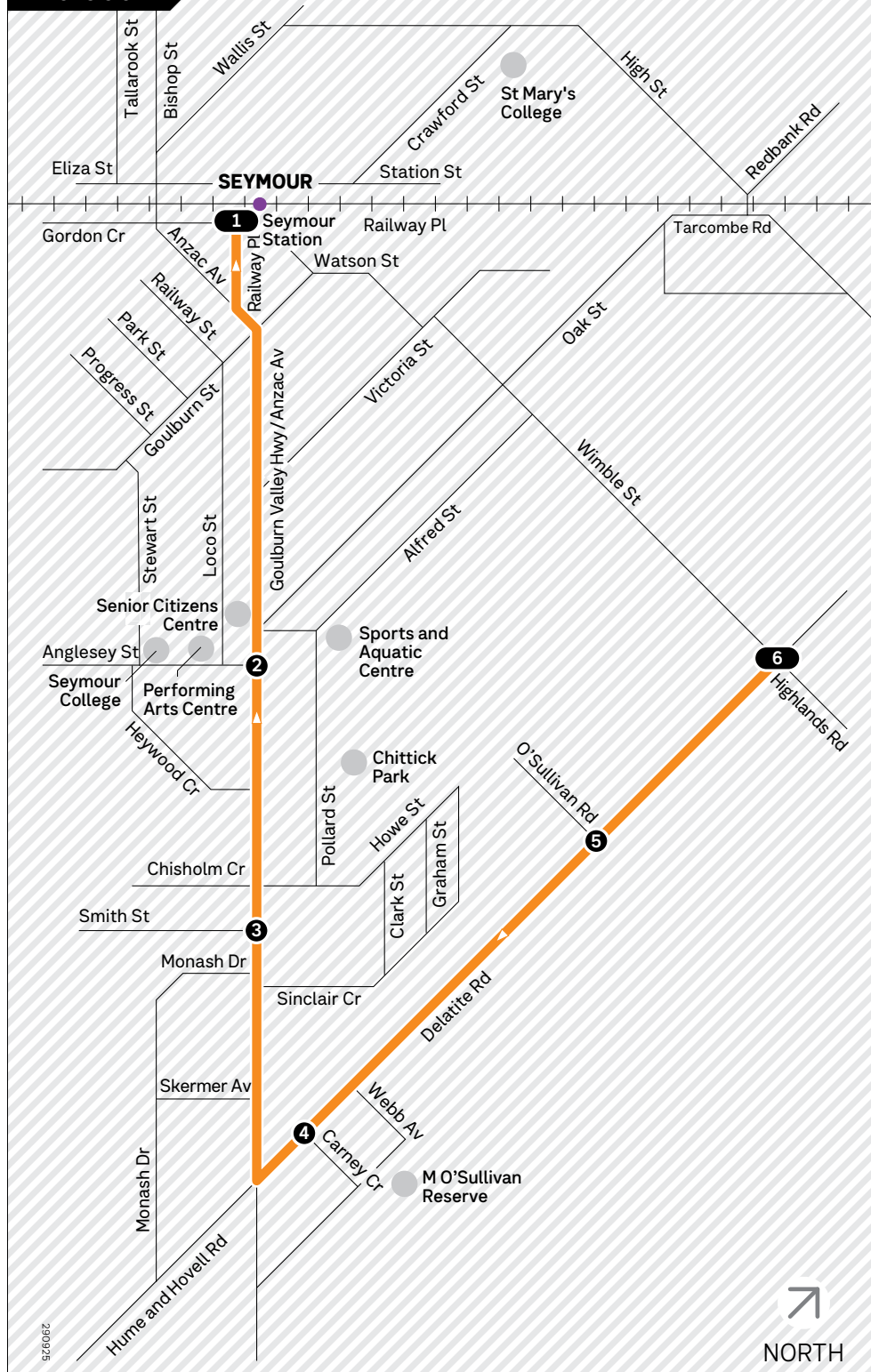
MAP NOT TO SCALE
© Public Transport Victoria 2025

Seymour – Wimble Street (AM peak)

Route 4

via Delatite Rd > Anzac Av

Zone 6 or 7



Ticketing zone



Zone overlap

Bus route
Regional train station
Regional coach stop
Connecting bus
Train line
Terminus
Major stop

For more information
visit ptv.vic.gov.au
or call 1800 800 007

MAP NOT TO SCALE

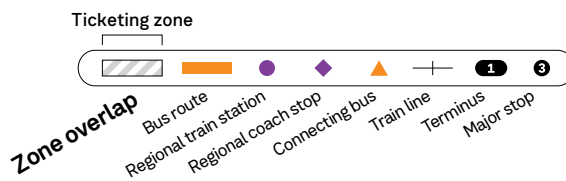
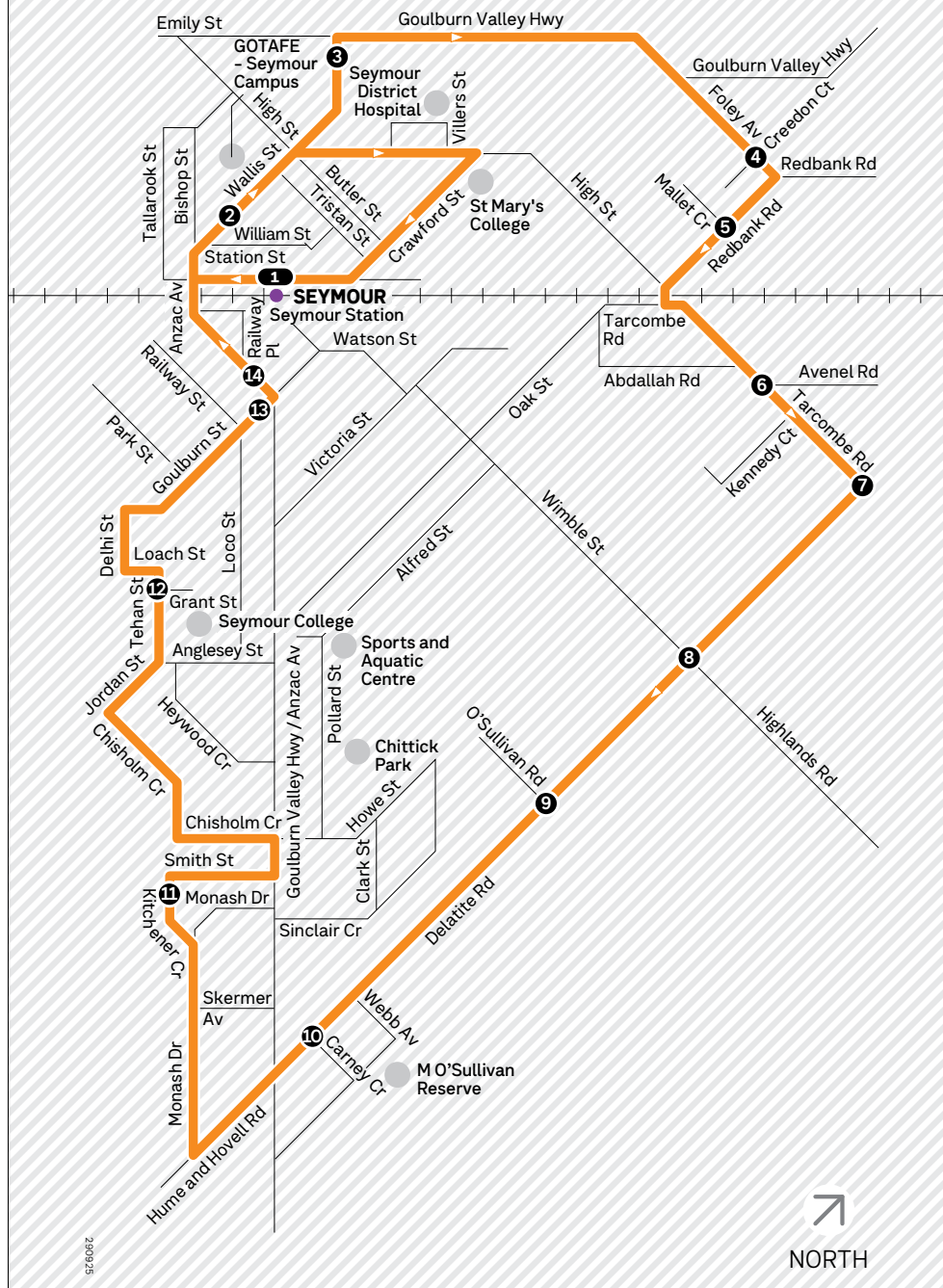
© Public Transport Victoria 2025

Seymour – Seymour North / East (PM peak)

Route 5

via Delatite Rd > Anzac Av

Zone 6 or 7



For more information
 visit ptv.vic.gov.au
 or call 1800 800 007

MAP NOT TO SCALE
 © Public Transport Victoria 2025

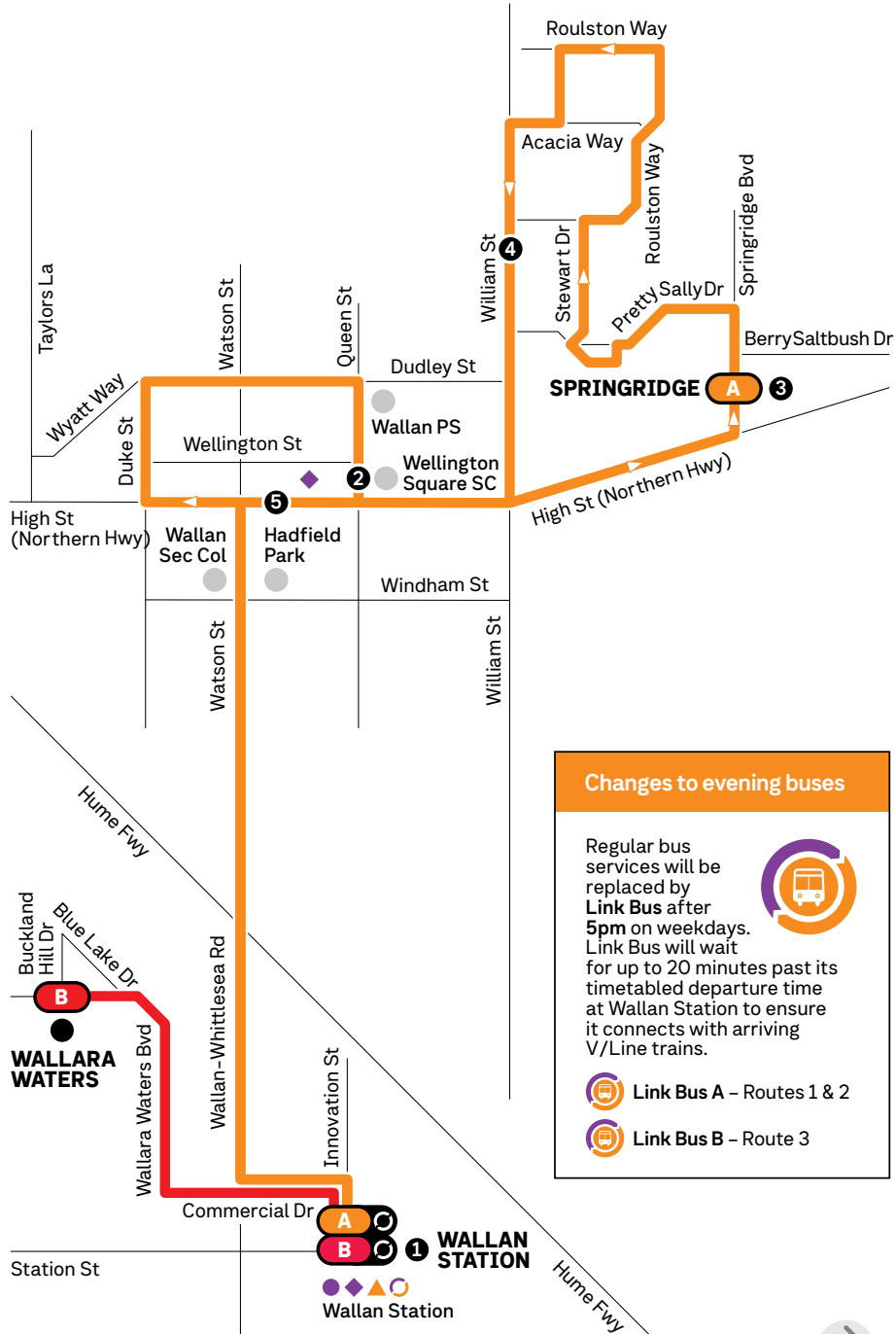
Part 2H

Wallan Link Bus Network

Link Bus A Wallan Station > Springridge

Link Bus B Wallan Station > Wallara Waters

Zone 2



Changes to evening buses

Regular bus services will be replaced by **Link Bus** after **5pm** on weekdays. Link Bus will wait for up to 20 minutes past its timetabled departure time at Wallan Station to ensure it connects with arriving V/Line trains.



Link Bus A – Routes 1 & 2

Link Bus B – Route 3

211125

Ticketing zone

Single zone

V/Line train station

V/Line coach stop

Connecting bus

Link Bus

Major stop

For more information visit ptv.vic.gov.au or call 1800 800 007

MAP NOT TO SCALE
© Public Transport Victoria 2025

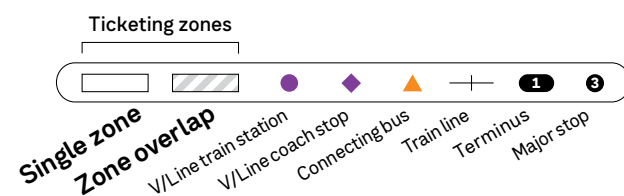
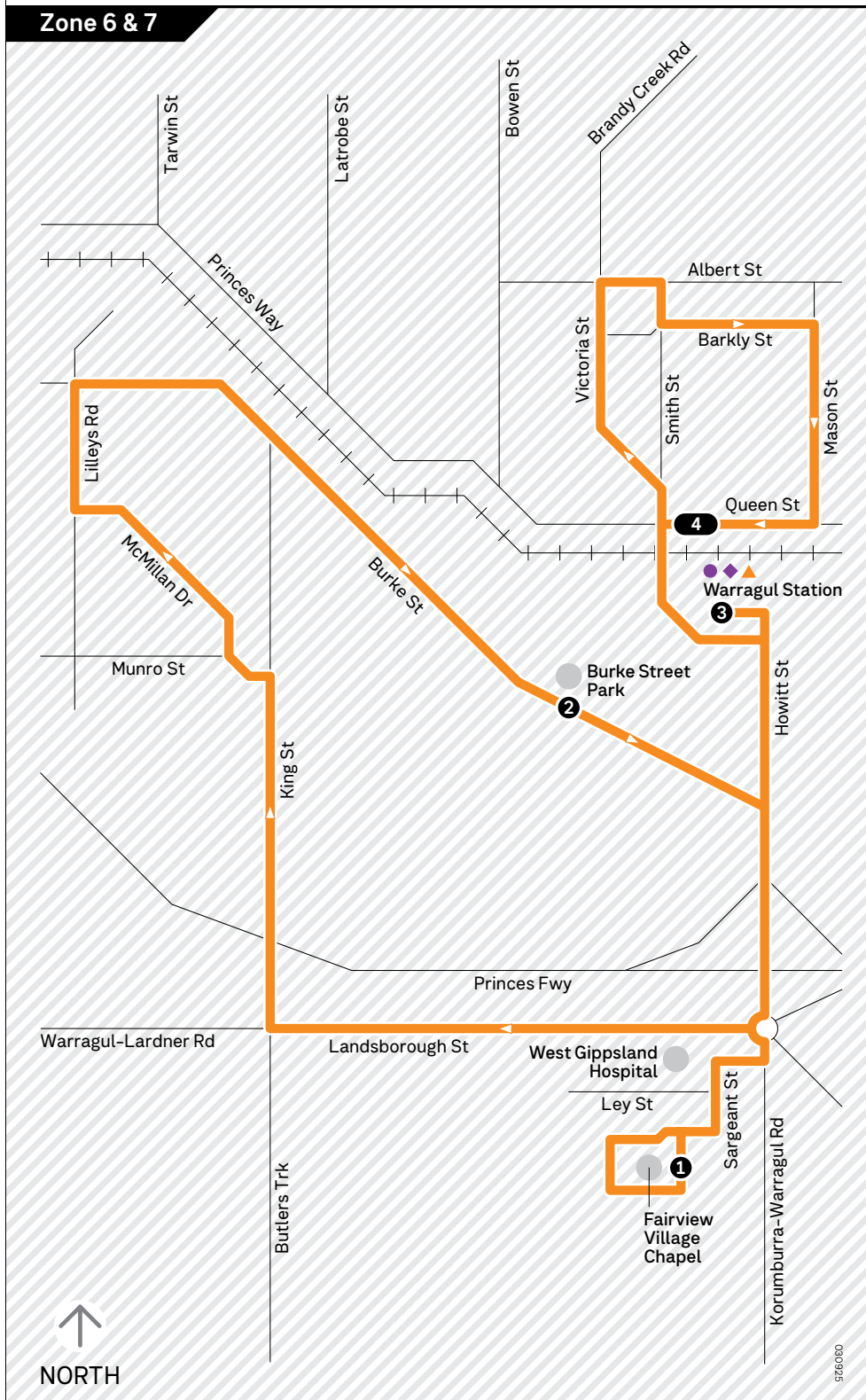
Part 2I

Warragul Station – Warragul South

Route 80

via West Gippsland Hospital

Zone 6 & 7



For more information
visit ptv.vic.gov.au
or call 1800 800 007

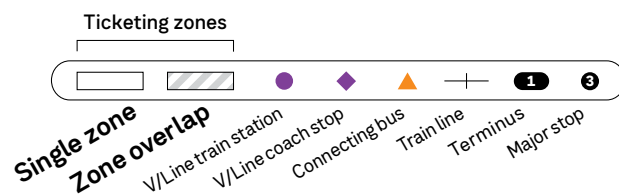
MAP NOT TO SCALE
© Public Transport Victoria 2025

Warragul Station – Warragul North

Route 81

via Latrobe St

Zone 6 & 7



For more information visit ptv.vic.gov.au or call 1800 800 007

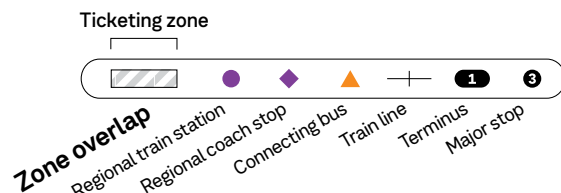
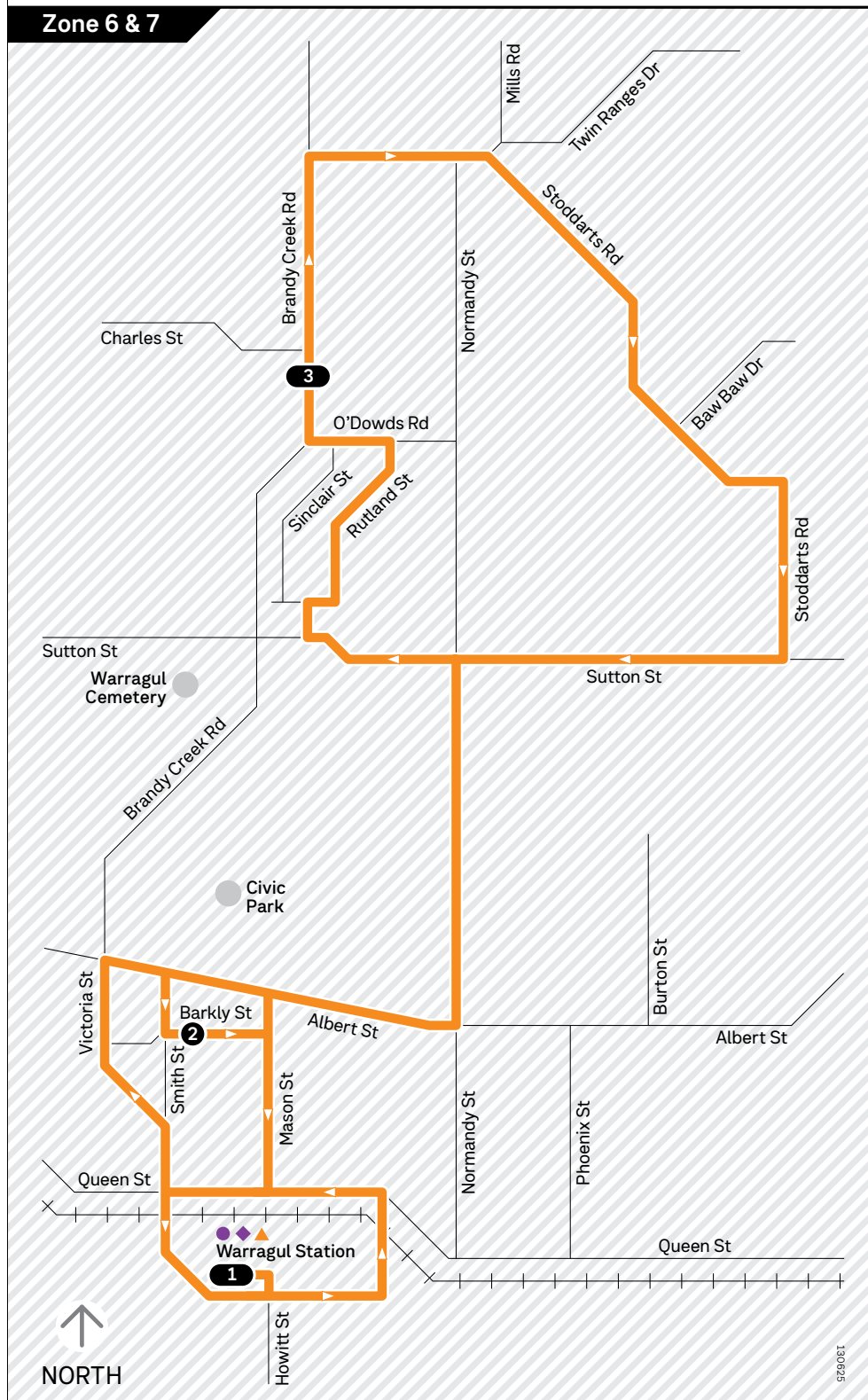
MAP NOT TO SCALE
© Public Transport Victoria 2024

Warragul Station – Warragul North

Route 82

via Stoddarts Rd

Zone 6 & 7



For more information
visit ptv.vic.gov.au
or call 1800 800 007

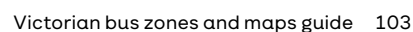
MAP NOT TO SCALE

© Public Transport Victoria 2025

Route 83

via Copelands Rd

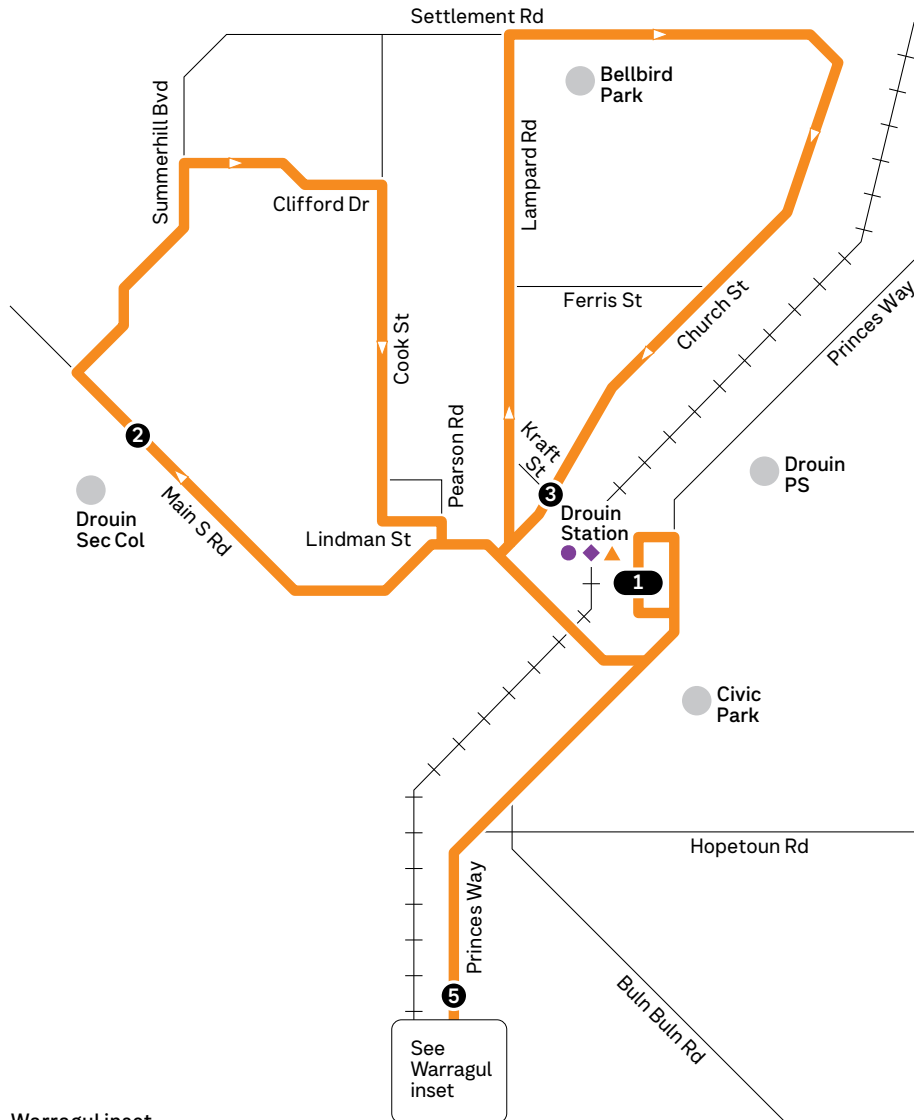
Zone 6 & 7



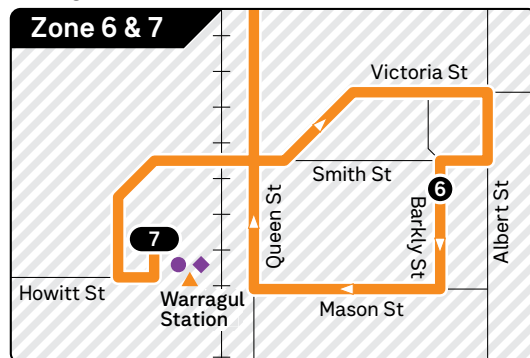
Warragul Station – Drouin Station

Route 85 via Drouin South

Zone 6



Warragul inset



231220



Ticketing zones



Single zone
Zone overlap

V/Line train station
V/Line coach stop
Connecting bus
Train line
Terminus
Major stop

For more information
visit ptv.vic.gov.au
or call 1800 800 007

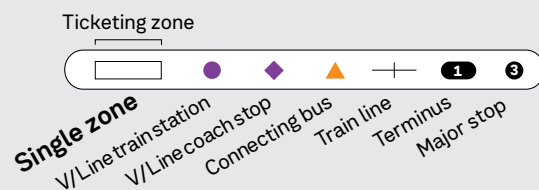
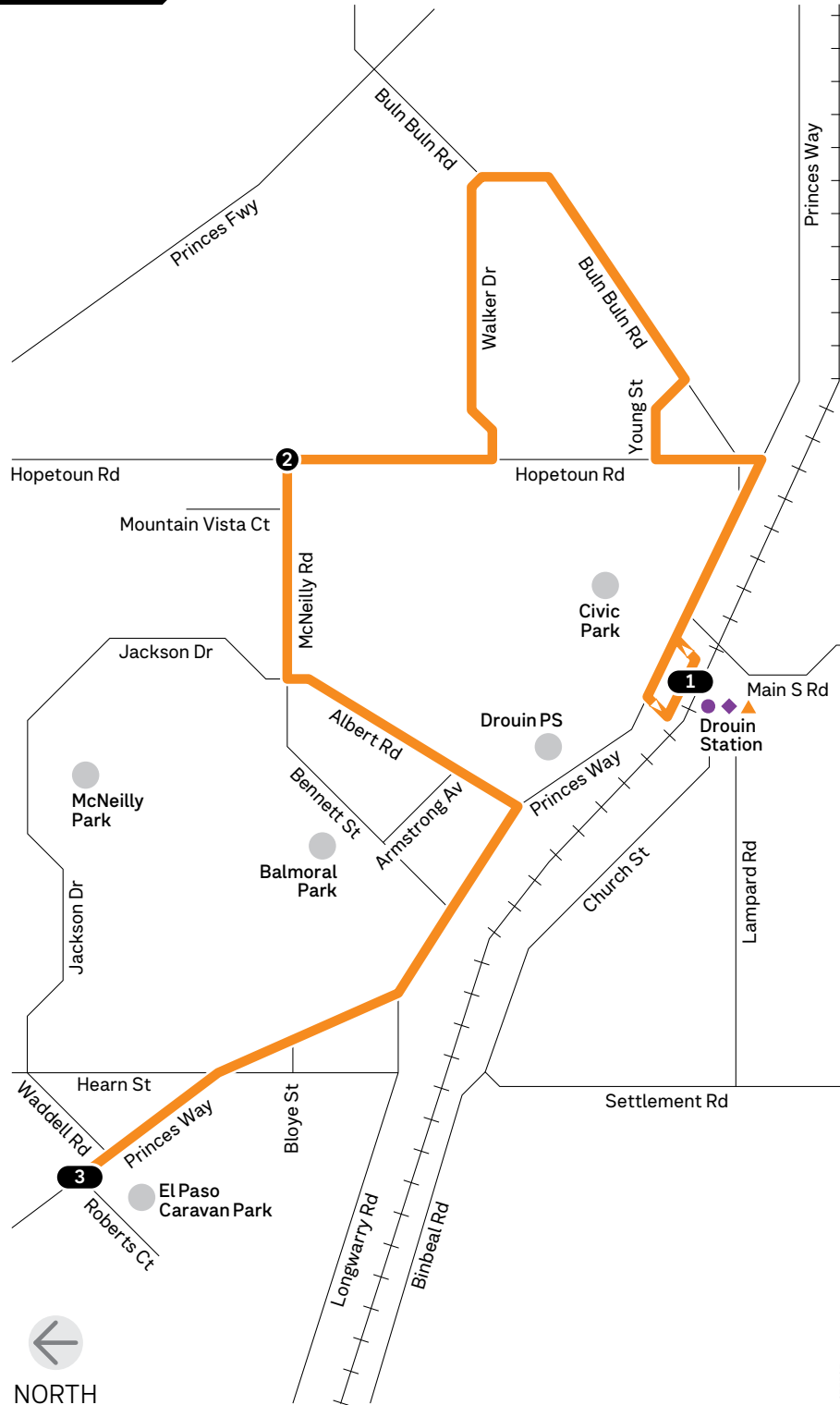
MAP NOT TO SCALE
© Public Transport Victoria 2024

Drouin Station – Drouin North

Route 86

via McNeilly Rd

Zone 6



For more information
visit ptv.vic.gov.au
or call 1800 800 007

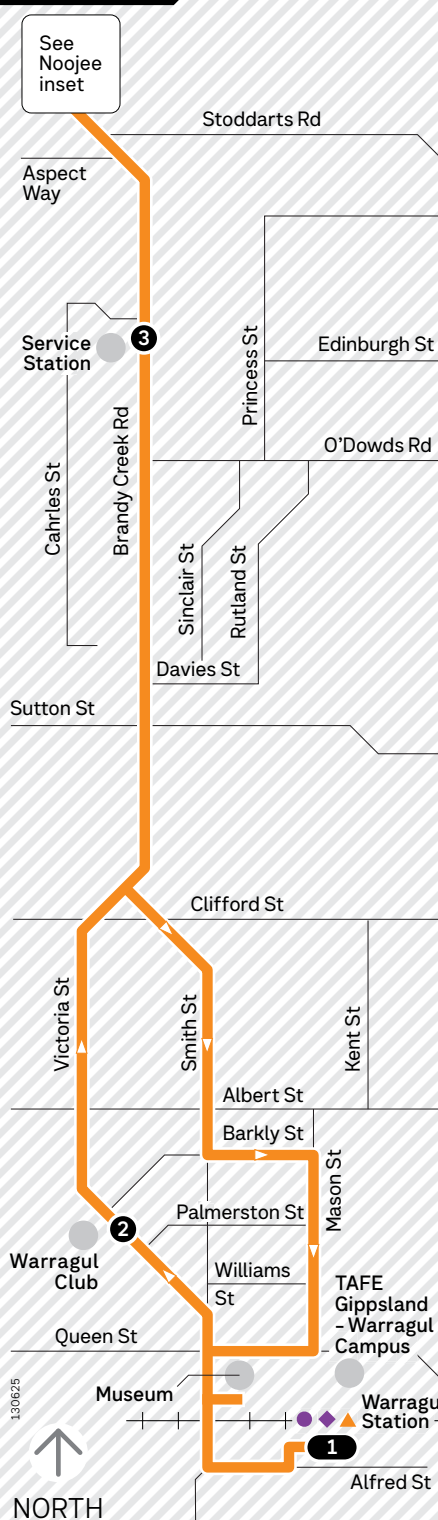
MAP NOT TO SCALE
© Public Transport Victoria 2024

Warragul Station – Noojee

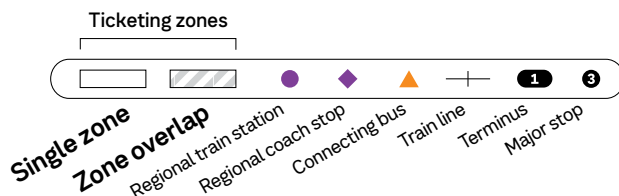
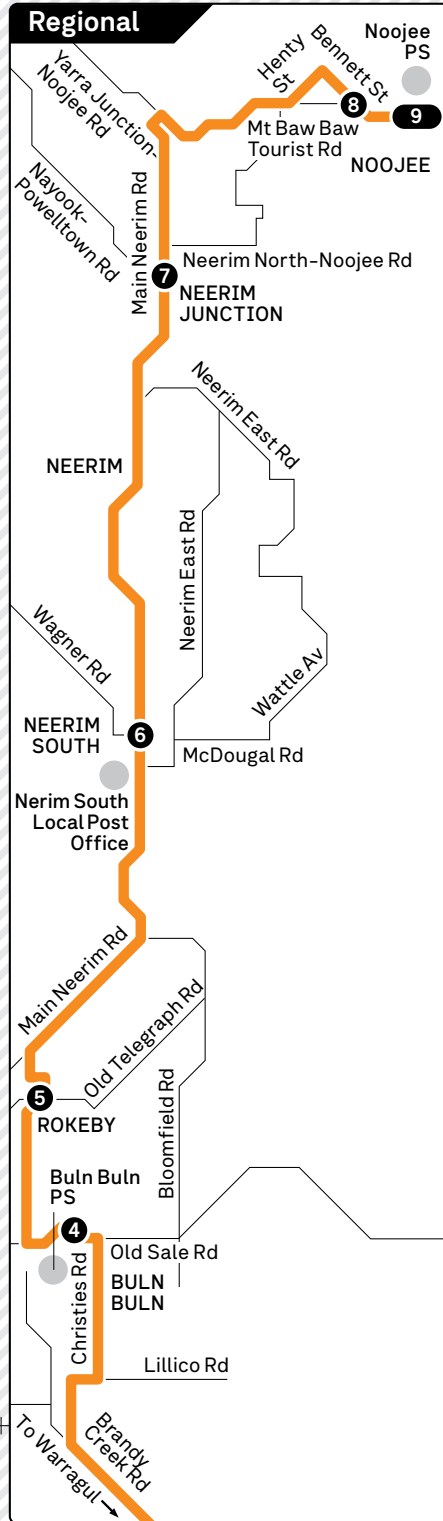
Route 89

via Main Neerim Rd > Brandy Creek Rd

Zone 6 & 7



Noojee Inset



For more information
visit ptv.vic.gov.au
or call 1800 800 007

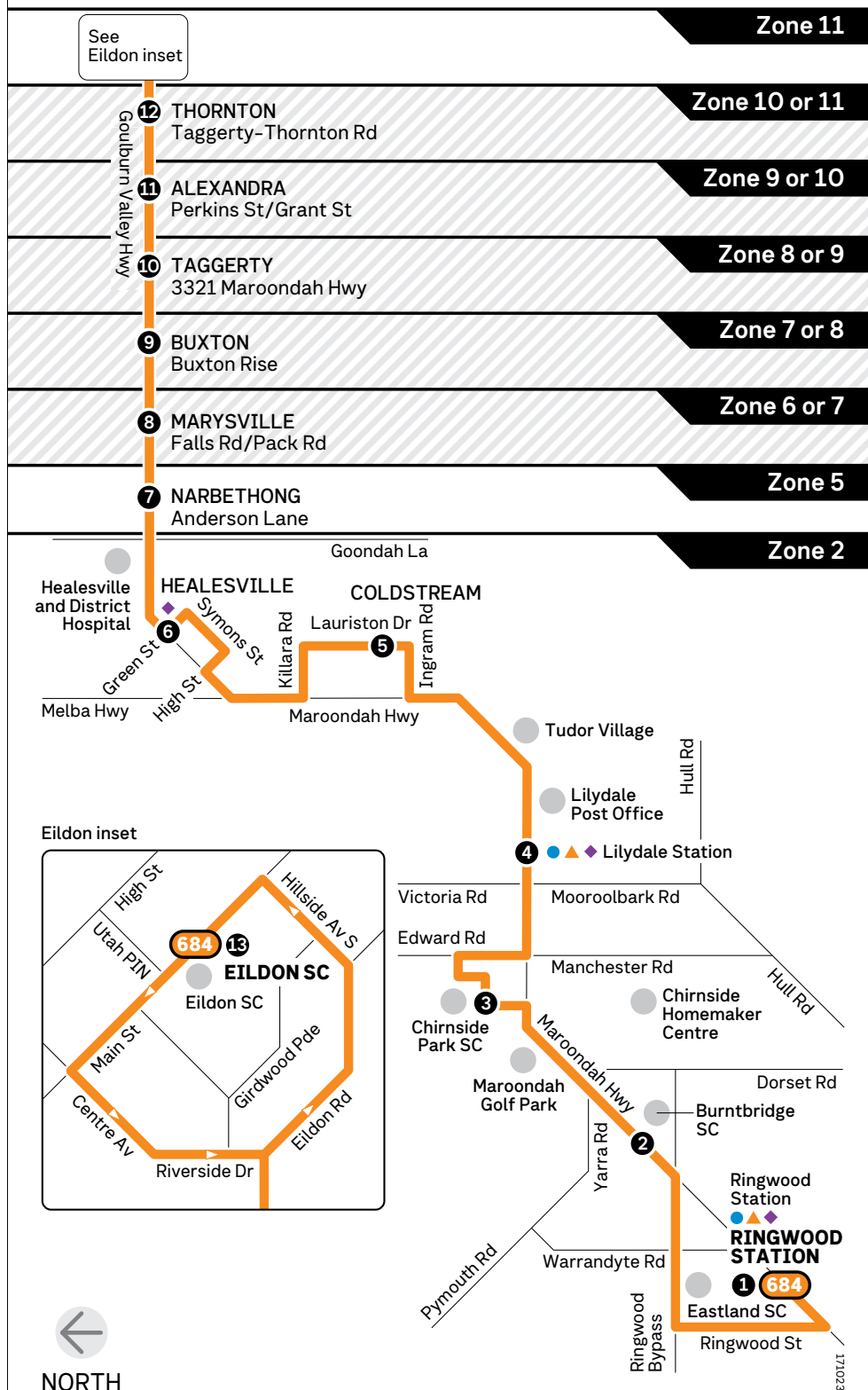
MAP NOT TO SCALE

© Public Transport Victoria 2025

Part 2J

Ringwood Station – Eildon SC

Route 684 via Alexandra > Healesville



For more information visit ptv.vic.gov.au or call 1800 800 007

MAP NOT TO SCALE
© Public Transport Victoria 2024

